LOST.

LOST, lady's gold watch, at Liberal Arts building; liberal reward for return to Florence Elston, Abilene, Kan. Lost—M555 4*

LOST, in International building, Marten cigarette, trimmed with tails. Liberal reward for return to Bee office. Lost—621 30*

LOST, package of papers in Streets of All Nations; suitable reward for return or information to party whose address is on papers. Lost—626 30*

LOST, Monday last, diamond stickpin, a bee with silver and gold setting; return to Bee and get reward. Lost—615 30*

MATTRESS RENOVATING.

M. S. WALKLIN, 2111 Cuming. Tel. 1231. —292

PIANOS TUNED.

PIANOS tuned, $1.50 Rose, 1521 Dodge. 796—N10

EPPERLY CORSETS.

ONLY corset made having waist line. Room 10, Creighton Blk., 15th & Douglas. 317—N22

VIOLINS REPAIRED.

C. A. CASE, violins repaired, 416 Sheely blk. —298-N14.

STATUARY.

GONNELLA manufactures artistic statuary. Inside ornamental work a specialty. 317 So. 10th. —M621 N24

PIANO FACTORY.

OLD pianos overhauled, secondhand pianos always on hand. C. Sommer, 321 S. 10th. 673—

DRESSMAKING.

Dressmaking—Miss Sturdy, 2504 Davenport. —532—Nov-5*

BICYCLES.

NEW wheels, $17.50 to $25; 2nd hand wheels, $5 to $10. Omaha Bicycle Co., 16 & Chicago. 292

HOUSE MOVER.

W. COY, removed to 1716 St. Mary's Ave. —845 N29

UPHOLSTERING AND REPAIRING.

LUNDEEN, 1523 Leav'w'th. 222 Nov29

ELOCUTION.

ELLA DAY, Ramge Bldg., 15 and Harney. 158 Jan.19

SEWING MACHINES.

SECOND hand sewing machines from $5.00 up. Neb. Cycle Co., cor. 15th and Harney —557 N1

TYPEWRITERS.

TYPEWRITERS for rent, $4.00 per month. The Smith-Premier Typewriter Co., 1623 Farnam St.; telephone 1284. —192

WE rent and sell the best typewriters made; largest stock of good supplies in Omaha. United Typewriter and Supply Co., 1512 Farnam St. —193

REMINGTON Standard typewriter and supplies. 1619 Farnam St. —715

PAWNBROKERS.

EAGLE Loan office, 1211 Douglas; oldest established, most reliable, accommodating; business confidential; selling $40,000 stock unredeemed diamonds; big bargains. —335 N1

FENCING AND BOXING ACADEMY.

1212 Farnam st., boxing taught efficiently in 1 month; send for circulars. Col. T. H. Monstery. 475 N3*

FINANCIAL.

SOMETHING new in stock and bonds; pays 200 per cent per year on investment; any amount; investors secured; payable any time; no speculation; best references; write for particulars. Investors Trust, 1221 Arch St., Philadelphia, Pa.

SHOE REPAIRING.

WILL repair your shoes while you wait, only 15 minutes; half soles and heels 50c; first-class work guaranteed. 740 N. 16th st., also No. 19 So. Main st., C. B., Ia. —569 N29

SUES & CO., ..PATENT.. LAWYERS AND SOLICITORS Bee B'dg., Omaha, Neb Send for our free Inventor's Guide. Tel. 1623.

FARMS FOR CASH OR EXCHANGE.

Douglas County: 160 acres adjoining the town of Millard—new house of 8 rooms, barn for 6 horses and 8 cows, corn crib and granary, good well and iron pump; 140 acres under cultivation, 75 acres of which is in corn. Price, $48.00 per acre, cash.

Phelps County: 320 acres 2 miles south of Holdredge; 280 acres under cultivation, 40 acres native grass; all smooth, level land; house, 28x28, barn, 24x32, double corn crib and granary, well and windmill; one quarter fenced and cross-fenced. Will take one-half purchase money in clear Omaha realty.

We are offering to the public some unprecedented bargains in first-class farms, located in the prime counties of Seward, Butler, York, Hamilton, Clay, Fillmore, Polk and Saline.

G. W. CARLOCK, 209 SOUTH 15TH STREET. OMAHA.

CITY OFFICIAL NOTICES.

SCHOOL DISTRICT ELECTION.

Proclamation and notice to the qualified electors and legal voters of the school district of Omaha, in the county of Douglas, in the state of Nebraska, of a general election to be held in said school district on Tuesday, the eighth day of November, 1898, for the purpose of electing five members of the Board of Education of said school district, to serve on said board from and including the first Monday in January, 1899, until the first Monday in January, 1902; also notice of the submission to the qualified electors and legal voters of said school district of a proposition authorizing the Board of Education of said school district to issue bonds in the sum of two hundred and fifty thousand ($250,000.00) dollars for the purpose of providing additional High school facilities, for the purpose of erecting a school house on the Cass school site, for the purpose of erecting a school house in the vicinity of the Pacific school site, for the purpose of purchasing a school site in the vicinity of Fortieth and Davenport streets and erecting thereon a school house.

To the qualified electors and legal voters of the school district of Omaha, in the county of Douglas, in the state of Nebraska, I, R. C. Jordan, president of the Board of Education of the school district of Omaha, in the county of Douglas, in the state of Nebraska, do issue, this, my proclamation, and by virtue of the authority vested in me as such president, do hereby give public notice to the qualified electors and legal voters of the school district of Omaha, in the county of Douglas, in the state of Nebraska, that a general election will be held in said school district on Tuesday, the eighth day of November, 1898, for the purpose of electing five members of the Board of Education of said school district, to serve on said board from and including the first Monday in January, 1899, until the first Monday in January, 1902.

SCHOOL BOND ELECTION.

I, R. C. Jordan, president of the Board of Education of the School District of Omaha, in the County of Douglas, in the State of Nebraska, do issue this, my proclamation, and by virtue of the authority vested in me as such president, do hereby give public notice to the qualified electors and legal voters of the school district of Omaha, in the County of Douglas, in the State of Nebraska, that a general election will be held in said school district on Tuesday, the 8th day of November, 1898, at which the following proposition to vote bonds of said school district will be submitted, to-wit:

Shall the Board of Education of the school district of Omaha, in the county of Douglas, in the state of Nebraska, be authorized to issue bonds of said school district in the sum of two hundred and fifty thousand ($250,000) dollars for the purpose of

CITY OFFICIAL NOTICES.

(Continued.)

providing additional High school facilities on Capitol Square, the present site of the High school, at a cost of one hundred and fifty thousand ($150,000) dollars; for the purpose of erecting a school house on the Cass school site on Cass street, between Fourteenth and Fifteenth streets, at a cost of thirty-five thousand ($35,000) dollars; for the purpose of erecting a school house in the vicinity of the Pacific school site at a cost of thirty-five thousand ($35,000) dollars, and for the purpose of purchasing a site and erecting a school house in the vicinity of Fortieth and Davenport streets at a cost of thirty thousand ($30,000) dollars. Said bonds to be dated January 1st, 1899, payable 20 years after date, with interest at the rate of not to exceed 4 per centum per annum payable semi-annually on the second days of July and January in each year, both principal and interest payable in coin of the United States at the Nebraska Fiscal Agency in the city of New York.

Said questions shall be submitted to said electors entire, and the votes thereon shall be "Yes" or "No," and all ballots having an "X" opposite the word "Yes" shall be considered as authorizing said bonds, and all ballots having an "X" opposite the word "No" shall be considered as against the authorization of said bonds.

The polls shall be open on the day of said election at eight (8) o'clock in the morning and shall continue open until six (6) o'clock in the evening of the same day at the respective voting places as follows:

FIRST WARD.

First District—N. E. Corner 12th and Pacific streets.

Second District—N. W. corner 10th and Lincoln avenue (Center street.)

Third District—N. E. corner 13th and Vinton streets.

Fourth District—N. E. corner 8th and Pacific streets.

Fifth District—N. E. corner 8th and Hickory streets.

Sixth District—N. W. corner 9th and Bancroft streets.

Seventh District—N. E. corner 6th and Pierce streets.

Eighth District—N. side Lincoln avenue (Center street), between 5th and 6th streets.

SECOND WARD.

First District—S. E. corner 16th and Leavenworth streets.

Second District—N. W. corner 19th and Mason streets.

Third District—S. W. corner 20th and Populeton avenue.

Fourth District—S. side Pierce street, between 15th and 16th streets.

Fifth District—S. E. corner 14th and Hickory streets.

Sixth District—S. E. corner 17th and William streets.

Seventh District—N. W. corner 16th and Martha streets.

Eighth District—N. E. corner 20th and Martha streets.

Ninth District—N. W. corner 13th and Valley streets.

Tenth District—S. E. corner 20th and Vinton streets.

Eleventh District—N. E. corner 24th and Vinton streets.

THIRD WARD.

First District—N. E. corner 14th and Jackson streets.

Second District—N. E. corner Harney and 14th streets.

Third District—N. W. corner 14th and Capitol avenue.

Fourth District—S. E. corner 14th and Chicago streets.

Fifth District—S. W. corner 15th and Burt streets.

Sixth District—N. E. corner 12th and Jackson streets.

Seventh District—S. W. corner 11th and Douglas streets.

Eighth District—N. W. corner 10th and Capitol avenue.

Ninth District—S. W. corner 12th and Chicago streets.

Tenth District—N. E. corner 9th and Howard streets.

FOURTH WARD.

First District—E. side 17th street, between Davenport and Chicago streets.

Second District—N. E. corner 22d and Dodge streets.

Third District—N. side Davenport, between 24th and 25th streets.

Fourth District—N. W. corner 25th and Farnam streets.

Fifth District—N. W. corner 18th and Douglas streets.

Sixth District—S. E. corner 18th and St. Mary's avenue.

Seventh District—N. W. corner 18th and Leavenworth streets.

Eighth District—S. side Harney street, between 20th and 24th streets.

Ninth District—S. E. corner 25th avenue and St. Mary's avenue.

FIFTH WARD.

First District—E. side Sherman avenue, opposite Manderson street.

Second District—S. E. corner Sherman avenue and Binney street.

Third District—N. E. corner 18th and Lake streets.

Fourth District—S. W. corner Grace street and Sherman avenue.

Fifth District—S. W. corner 19th and Burdette streets.

Sixth District—N. W. corner 19th and Charles streets.

Seventh District—S. E. corner 18th and Charles streets.

SIXTH WARD.

First District—N. E. corner 30th and Ames avenue.

Second District—S. W. corner 42d and Ames avenue.

Third District—N. E. corner 45th and Grant streets.

Fourth District—S. E. corner 27th and Manderson streets.

Fifth District—N. E. corner 24th and Spencer streets.

Sixth District—S. W. corner 28th avenue and Corby street.

Seventh District—N. E. corner 33d and Parker streets.

Eighth District—N. E. corner 27th and Burdette streets.

Ninth District—N. W. corner 27th and Franklin streets.

Tenth District—N. E. corner 22d and Lake streets.

Eleventh District—S. E. corner 24th and Grace streets.

SEVENTH WARD.

First District—S. W. corner 28th and Mason streets.

Second District—N. E. corner 30th avenue and Poppleton avenue.

Third District—N. W. corner 33d and Lincoln avenue (Center street.)

Fourth District—N. W. corner 29th and Arbor streets.

Fifth District—N. E. corner 29th and Hickory streets.

Sixth District—N. E. corner 29th street and Poppleton avenue.

EIGHTH WARD.

First District—S. E. corner 24th and Paul streets.

Second District—N. W. corner 27th and Caldwell streets.

Third District—N. E. corner 26th and California streets.

Fourth District—N. W. corner 25th avenue and Cuming street.

Fifth District—N. E. corner 21st and Cuming streets.

Sixth District—W. side 21st street between Cass and California streets.

Seventh District—N. E. corner 18th and Cuming streets.

Eighth District—S. W. corner 17th and California streets.

NINTH WARD.

First District—S. W. corner 32d and Cuming streets.

Second District—N. W. corner 40th and Cuming streets.

Third District—N. W. corner 40th and Farnam streets.

Fourth District—N. side Davenport street, one-half block west 32d street.

Fifth District—N. E. corner 31st avenue and Farnam street.

Sixth District—N. W. corner 29th avenue and Leavenworth street.

In witness whereof I have hereunto set my hand as president of the Board of Education of the school district of Omaha, this 25th day of October, 1898.

R. C. JORDAN, President.

Attest: J. M. GILLAN, Secretary.

O 26 d 10t

PROCLAMATION.

And election notice to the legal voters and electors of the City of Omaha:

In pursuance of an ordinance duly passed and approved by the mayor and city council of the city of Omaha, and by virtue of the authority and power in me vested as the mayor of said city, I, Frank E. Moores, mayor of the city of Omaha, do hereby issue my proclamation as such mayor and hereby call a special election of said city for Tuesday, November 8, 1898, and do hereby give public notice to the legal electors and voters of said city that said special election is so called for the purpose of submitting to the legal electors of said city of Omaha at such special election the several questions and propositions of issuing paving bonds in the sum of $60,000 and sewer bonds in the sum of $50,000, which said questions and propositions are as follows, to-wit:

QUESTION AND PROPOSITION OF ISSUING PAVING BONDS.

"Shall bonds of the city of Omaha in the sum of $60,000 be issued during the year 1899 for the purpose of paying the cost of paving, repaving or macadamizing the intersections of streets and spaces opposite alleys in the city of Omaha, the said bonds to run for twenty years from the date thereof, and to bear interest, payable semi-annually, at a rate of interest not exceeding four (4) per cent per annum, with coupons attached, to be called "Paving Bonds," the said bonds not to be sold for less than par?"

QUESTION AND PROPOSITION OF ISSUING SEWER BONDS.

"Shall bonds of the city of Omaha in the sum of $50,000 be issued during the year 1899 for the purpose of paying the cost of the construction and maintenance of main sewers in the city of Omaha, the said bonds to run for twenty years from the date thereof and to bear interest, payable semi-annually, at a rate of interest not exceeding four (4) per cent per annum, with coupons attached, to be called "Sewer Bonds," the said bonds not to be sold for less than par?"

The said questions and propositions will be submitted to said legal electors of said city, entire and separately, and will be prepared by the city clerk of said city and properly distributed in the form of official ballots among the several judges of said election.

Under each of said questions and propositions will be printed on the official ballot the word "Yes" and the word "No."

All of said ballots having an "X" mark, following the word "Yes," will be counted in favor of issuing the bonds referred to in the question and proposition above said word, and all ballots of said legal electors with an "X" mark following the word "No" upon said official ballots cast at said election, shall be counted and considered as against the issuing of the bonds mentioned in the question and proposition on which said "X" is placed.

The said special election will be open at 8 o'clock in the morning of said day, and will continue open until 6 o'clock in the afternoon of the same day at the following places in the said city of Omaha, in Douglas county, Nebraska, namely:

FIRST WARD.

First District—Northeast corner Twelfth and Pacific streets.

Second District—Northwest corner Tenth street and Lincoln avenue. (Center street.)

Third District—Northeast corner Thirteenth and Vinton streets.

Fourth District—Northeast corner Eighth and Pacific streets.

Fifth District—Northeast corner Eighth and Hickory streets.

Sixth District—Northwest corner Ninth and Bancroft streets.

Seventh District—Northeast corner Sixth and Pierce streets.

Eighth District—North side Lincoln avenue. (Center street), between Fifth and Sixth streets.

SECOND WARD.

First District—Southeast corner of Sixteenth and Leavenworth streets.

Second District—Northwest corner Nineteenth and Mason streets.

Third District—Southwest corner Twentieth and Poppleton avenue.

Fourth District—South side Pierce street, between Fifteenth and Sixteenth streets.

Fifth District—Southeast corner Fourteenth and Hickory streets.

Sixth District—Southeast corner Seventeenth and William streets.

Seventh District—Northwest corner Sixteenth and Martha streets.

Eighth District—Northeast corner Twentieth and Martha streets

Ninth District—Northwest corner Thirteenth and Valley streets.

Tenth District—Southeast corner Twentieth and Vinton streets.

Eleventh District—Northeast corner Twenty-fourth and Vinton streets.

THIRD WARD.

First District—Northeast corner Fourteenth and Jackson streets.

Second District—Northeast corner Harney and Fourteenth streets.

Third District—Northwest corner Fourteenth street and Capitol avenue.

Fourth District—Southeast corner Fourteenth and Chicago streets.

Fifth District—Southwest corner Fifteenth and Burt streets.

Sixth District—Northeast corner Twelfth and Jackson streets.

Seventh District—Southwest corner Eleventh and Douglas streets.

Eighth District—Northwest corner Tenth and Capitol avenue

Ninth District—Southwest corner Twelfth and Chicago streets.

Tenth District—Northeast corner Ninth and Howard streets.

FOURTH WARD.

First District—East side Seventeenth street, between Davenport and Chicago streets.

Second District—Northeast corner Twenty-second and Dodge streets.

Third District—North side Davenport between Twenty-fourth and Twenty-fifth streets.

Fourth District—Northwest corner Twenty-fifth and Farnam streets.

Fifth District—Northwest corner Eighteenth and Douglas streets.

Sixth District—Southeast corner Eighteenth street and St. Mary's avenue.

Seventh District—Northwest corner Eighteenth and Leavenworth streets.

Eighth District—South side Harney street, between Twentieth and Twenty-fourth streets.

Ninth District—Southeast corner Twenty-fifth avenue and St. Mary's avenue.

FIFTH WARD.

First District—East side Sherman avenue, opposite Manderson street.

Second District—Southeast corner Sherman avenue and Binney street.

Third District—Northeast corner Eighteenth and Lake streets.

Fourth District—Southwest corner Grace street and Sherman avenue.

Fifth District—Southwest corner Nineteenth and Burdette streets.

Sixth District—Northwest corner Nineteenth and Charles streets.

Seventh District—Southeast corner Eighteenth and Charles streets.

SIXTH WARD.

First District—Northeast corner Thirtieth street and Ames avenue.

Second District—Southwest corner Forty-second and Ames avenue.

Third District—Northeast corner Forty-fifth and Grant streets.

Fourth District—Southeast corner Twenty-seventh and Manderson streets.

Fifth District—Northeast corner Twenty-fourth and Spencer streets.

Sixth District—Southwest corner Twenty-eighth avenue and Corby street.

Seventh District—Northeast corner Thirty-third and Parker streets.

Eighth District—Northeast corner Twenty-seventh and Burdette streets.

Ninth District—Northwest corner Twenty-seventh and Franklin streets.

Tenth District—Northeast corner Twenty-second and Lake streets.

Eleventh District—Southeast corner Twenty-fourth and Grace streets.

SEVENTH WARD.

First District—Southwest corner Twenty-eighth and Mason streets.

Second District—Northeast corner Thirtieth avenue and Poppleton avenue.

Third District—Northwest corner Thirty-third and Lincoln avenue, (Center street.)

Fourth District—Northwest corner Twenty-ninth and Arbor streets.

Fifth District—Northeast corner Twenty-ninth and Hickory streets

Sixth District—Northeast corner Twenty-ninth street and Poppleton avenue.

EIGHTH WARD.

First District—Southeast corner Twenty-fourth and Paul streets.

Second District—Northwest corner Twenty-seventh and Caldwell streets.

Third District—Northeast corner Twenty-sixth and California streets.

Fourth District—Northwest corner Twenty-fifth avenue and Cuming street.

Fifth District—Northeast corner Twenty-first and Cuming streets.

Sixth District—West side Twenty-first street, between Cass and California streets.

Seventh District—Northeast corner Eighteenth and Cuming streets.

Eighth District—Southwest corner Seventeenth and California streets.

NINTH WARD.

First District—Southwest corner Thirty-second and Cuming streets.

Second District—Northwest corner Fortieth and Cuming streets.

Third District—Northwest corner Fortieth and Farnam streets.

Fourth District—North side Davenport street, onehalf block west of Thirty-second street.

Fifth District—Northeast corner Thirty-first avenue and Farnam street.

Sixth District—Northwest corner Twenty-ninth avenue and Leavenworth street.

In witness whereof I have hereunto set my hand as mayor of said city of Omaha, this 19th day of October, 1898.

FRANK E. MOORES, Mayor.

Attest:

BEECHER HIGBY, City Clerk.

Oct19—D20t

RAILWAY TIME CARD.

(Continued.)

Burlington Route

CHICAGO, BURLINGTON & Quincy Railroad—"The Burlington Route"—Ticket Office, 1502 Farnam Street. Telephone 250. Depot, Tenth and Mason Streets. Telephone 128.

	Leave.	Arrive.
Chicago Vestibuled Express	* 5:05 pm	* 8:10 am
Chicago Express	* 9:45 am	* 4:10 pm
Chicago & St. Louis Express	* 7:45 pm	* 8:10 am
Creston Local		* 9:15 am
Pacific Junction Local	**11:55 am	* 5:40 pm
Fast Mail		* 2:50 pm
Chicago Special	* 2:15 am	*11:50 pm

* Daily. ** Daily except Sunday.

UNION PACIFIC—"THE Overland Route"—General Offices, N. E. Corner Ninth and Farnam Streets. City Ticket Office, 1302 Farnam Street. Telephone 316. Depot, Tenth and Mason Streets. Telephone 629.

	Leave.	Arrive.
"The Overland Limited" for Denver, Salt Lake, and western p'ts	* 8:50 am	* 4:45 pm
The Colorado Special, for Denver & all Colorado p'ts	*11:55 pm	* 6:40 am
Fast Mail Train for Denver, Salt Lake, Pacific coast and all western points	* 4:35 pm	* 6:40 am
Lincoln, Beatrice & Stromsburg Ex.	** 3:30 pm	**12:30 pm
Fremont, Columbus, Norfolk, Grand Island and North Platte	* 4:35 pm	** 4:15 pm
Columbus Local	** 6:50 pm	** 9:40 am

South Omaha Local Pass—Leaves, 6:15 a. m.; 7:00 a. m.; 9:10 a. m.; 3:05 p. m. Arrives, 10:30 a. m.; 5:30 p. m.; 6 p. m.

Council Bluffs Local—Leaves 6:40 a. m.; 6:50 a. m.; 7:40 a. m.; **9:40 a. m.; 10:30 a. m.; 12:50 p. m.; 2:35 p. m.; 4:30 p. m.; 4:55 p. m.; 4:55 p. m.; 5:55 p. m.; 8:20 p. m. Arrives, 7:20 a. m.; 8:25 a. m.; 9:10 a. m.; 11:30 a. m.; 3:05 p. m.; **3:30 p. m.; 4:20 p. m.; 5:40 p. m.; 6:30 p. m.; **6:50 p. m.; 9:05 p. m.; 11:55 p. m.

* Daily. **Daily except Sunday.

OMAHA & ST. LOUIS RAILroad—Omaha, Kansas City & Eastern Railroad—"The Port Arthur Route"—Ticket Office 1415 Farnam Street. Telephone 522. Depot, Tenth and Mason Streets. Telephone 629.

	Leave.	Arrive.
St. Louis Cannon Ball Express	* 4:50 pm	*11:30 am
Kansas City & Quincy Local	* 6:50 am	* 9:05 pm
Kansas City Express		* 7:45 am
Port Arthur Express	* 8:30 pm	

* Daily.

WABASH RAILROAD—Ticket Office, 1415 Farnam Street. Telephone, 522. Depot, Tenth and Mason Streets. Telephone, 629.

	Leave.	Arrive.
St. Louis "Canon Ball" Express	* 4:50 pm	*11:30 am

* Daily.

MISSOURI PACIFIC RAILroad—General Offices and Ticket Office, Southeast Corner 14th and Douglas Streets Telephone, 104. Depot, 15th and Webster Sts. Telephone 1458.

	Leave.	Arrive.
St. Louis-Kansas & Neb. Limited	* 3:05 pm	*12:55 pm
Kansas City & St. Joseph Express	* 9:30 pm	* 6:00 am
Nebraska Local via Weeping Water	** 4:30 pm	** 9:45 am
Exposition Local via Nebraska City	* 6:00 pm	**10:05 am

* Daily. ** Dailey except Sunday.

CHICAGO, MILWAUKEE & St. Paul Railway—City Ticket Office, 1504 Farnam Street. Telephone, 284. Depot, Tenth and Mason Streets. Telephone, 629.

	Leave.	Arrive.
Chicago Limited Express	* 5:45 pm	* 8:20 am
Omaha & Chicago Express	**11:00 am	** 4:15 pm
Sioux City and Des Moines Express	**11:00 am	** 4:15 pm
Manila Local	* 7:00 pm	** 9:15 am

* Daily. ** Daily except Sunday.

CHICAGO, ST. PAUL, MINneapolis & Omaha Railway—General Offices, Nebraska Division, Fifteenth and Webster Streets. City Ticket Office, 1401 Farnam Street. Telephone 561. Depot, Fifteenth and Webster Streets. Telephone, 1458.

	Leave.	Arrive.
Sioux City Accom.	** 8:50 am	** 8:35 pm
Sioux City Accom.	*** 9:50 am	* 7:00 pm
Blair, Emerson, Sioux City, Ponca, Harlington and Bloomfield	** 1:00 pm	**11:55 am
Sioux City, Mankato, St. Paul & Minneapolis	* 6:00 pm	* 9:00 am
No. 2, St. Paul Limited — Makes no stops in Neb.	* 6:00 pm	
No. 1 — Exposition Limited—Makes no stops in Neb.		* 9:00 am
Nos. 21 and 22—Exposition Local, to Emerson, stops all stations except Briggs	* 6:15 pm	* 8:30 am

* Daily. ** Daily except Sunday. *** Sunday only.

CHICAGO & NORTHWESTern Railway—City Ticket Office, 1401 Farnam Street. Telephone, 561. Depot, Tenth and Mason Streets. Telephone, 629.

	Leave.	Arrive.
Daylight Chicago Special	* 6:40 am	*11:55 pm
Mo. Valley, Sioux City, St. Paul & Minneapolis	* 6:00 am	*10:45 pm
Mo. Valley, Sioux City	* 7:45 am	* 9:00 pm
Carroll, Denison, Council Bluffs	*11:30 pm	* 9:40 am
Eastern Ex., Des Moines, Marshalltown, Cedar Rapids and Chicago	*11:05 am	* 4:20 pm
Atlantic Flyer, Chicago and East	* 4:55 pm	* 4:20 pm
Fast Mail, Chicago to Omaha		* 3:15 pm
Northern Express	* 5:30 pm	* 8:40 am
Omaha-Chicago Special	* 6:55 pm	* 8:25 am
Omaha-Chicago Express	** 9:00 pm	*** 6:55 am

*Daily. **Daily except Saturday. ***Daily except Monday.

FREMONT, ELKHORN & Missouri Valley Railway—General Offices, United States National Bank Bldg, Southwest Corner Twelfth and Farnam Streets. Ticket Office, 1401 Farnam Street. Telephone 561. Depot, 15th and Webster Streets. Telephone 1458.

	Leave.	Arrive.
Black Hills, Deadwood, Hot Springs	* 3:00 pm	* 5:00 pm
Wyoming Casper and Douglas	**** 3:00 pm	**** 5:00 pm
Hastings, York, David City, Superior, Geneva, Exeter & Seward	** 3:00 pm	** 5:00 pm
Norfolk, Verdigre and Fremont	** 8:15 am	**10:45 am
Lincoln, Wahoo & Fremont	** 8:15 am	**10:45 am
Fremont Local	*** 8:15 am	
York passenger	*10:00 pm	* 9:40 am

* Daily. ** Daily except Sunday. *** Sunday only. **** Daily except Saturday.

SIOUX CITY & PACIFIC Railroad — General Offices, United States National Bank Building, Southwest Corner Twelfth and Farnam Street. Ticket Office, 1401 Farnam Street. Telephone, 561. Depot, Tenth and Mason Streets. Telephone, 629.

	Leave.	Arrive.
Sioux City, Mankato, St. Paul, Minneapolis	* 6:00 am	* 8:40 am
	* 5:30 pm	*10:45 pm
Sioux City Local	* 7:45 am	* 9:00 pm

* Daily.

CHICAGO, ROCK ISLAND & Pacific Railroad—"The Great Rock Island Route." City Ticket Office, 1323 Farnam Street. Telephone 428. Depot, Tenth and Mason Streets. Telephone 629.

	Leave.	Arrive.
Des Moines Local	** 7:15 am	**11:25 am
Chicago Express	**11:30 am	** 8:00 am
Chicago Fast Express	* 5:00 pm	* 1:25 pm
St. Paul Fast Express	* 5:00 pm	**11:25 am
Lincoln, Colorado Springs, Denver, Pueblo and West	* 1:30 pm	* 4:25 pm
Des Moines, Rock Island and Chicago	* 7:15 pm	* 8:50 pm
Colorado Flyer	* 6:40 pm	* 8:50 am

* Daily. ** Dailey except Sunday.

RAILWAY TIME CARD.

Burlington Route

BURLINGTON & MISsouri River Railroad—"The Burlington Route"—General Offices, N. W. Corner Tenth and Farnam Streets. Ticket Office, 1502 Farnam Street. Telephone 250. Depot, Tenth and Mason Streets. Telephone 128.

	Leave.	Arrive.
Lincoln, Hastings and McCook	* 8:35 am	* 9:35 am
Lincoln, Denver, Colorado, Utah, California, Black Hills, Montana & Puget Sound	* 4:35 pm	* 4:00 pm
Hastings Local	** 7:00 pm	** 7:40 pm
Lincoln Fast Mail	** 2:35 pm	**11:40 am
Denver, Colorado Utah, California & Puget Sound	*11:50 pm	* 2:15 am

* Daily. ** Daily except Sunday.

Burlington Route

KANSAS CITY, ST. JOseph & Council Bluffs Railroad — "The Burlington Route"—Ticket Office, 1502 Farnam Street. Telephone 250. Depot, Tenth and Mason Streets. Telephone 128.

	Leave.	Arrive.
Kansas City Day Express	* 9:05 am	* 5:40 pm
Kansas City Night Express	*11:00 pm	* 6:30 am
"Exposition Flyer" for St. Joseph and St. Louis	* 4:30 pm	*12:05 pm

* Daily.

Scenes at the Trans-Mississippi Exposition.

WASHINGTON MINERAL EXHIBIT AT TRANSMISSISSIPPI EXPOSITION.



The Washington state mineral exhibit at the Transmississippi and International Exposition consisted of a car load of gold, silver, copper and lead ores from every part of the state. There was also a small exhibit of bituminous coal, an exhibit of ornamental stone, a slate exhibit, a small exhibit of iron ore, marble, bullion and concentrates. The exhibit was arranged about in form of pyramids and in small cases, classified on the predominating mineral, and in its entirety a commercial exhibit. Following are the names of the gentlemen connected with this exhibit: Hon. D. B. Ward, chairman; Lovett M. Wood, secretary; Captain C. H. Thompson, E. M. commissioner in charge of the mineral department, and L. K. Armstrong and N. Rudebeck, superintendents. Suitable signs and banners, as well as cards and labels, were distributed through the exhibit, which explained the exhibit fully and clearly, and one or the other, or both of the superintendents were always present during the exposition to show people through the exhibit and explain its merits. Altogether the display was a very creditable one, and represented an entirely new field to the investor and prospector.

Arranged beside this was the British Columbia exhibit, in which region many of the Washington people are financially interested, and which shows a great variety of very rich ores. The mineral belts of the two sections pass from one side to the other of the international boundary, and therefore represent together a section of great extent and richness.

KEEP ALL OF PHILIPPINES

Such Said to Be the Present Determination of the Administration.

CHANGES WROUGHT BY WESTERN TRIP

President and Secretaries Previous to that Inclined to Keep Nothing but Island of Luzon at the Most.

NEW YORK, Oct. 29.—A special to the Herald from Washington says: President McKinley is convinced that there is no way in which the United States can escape the responsibility of taking all the Philippines. He has arrived at this conclusion after mature deliberation. He at first favored keeping nothing more than a military and naval base and thought that the United States should in no event retain more than the island of Luzon. When the American peace commissioners left for Paris it was not contemplated that they should demand from the Spanish government more than the absolute cession of this one island to the United States, and a revisionary interest in the other islands of the group. It is found, however, that there were many practical difficulties in the way of such a solution, not the least of them being the evident impossibility of Spain's re-establishing authority over the remaining islands without a prolonged and bloody struggle with the insurgent forces.

Annihilates Spanish Sovereignty.

Information, coupled with the opinion of military and naval commanders familiar with the Philippine situation, has led the president to believe that Admiral Dewey's destruction of the Spanish fleet in Manila bay and General Merritt's capture of Manila, annihilated Spanish sovereignty in the islands, and it became the duty of the United States to establish a better government than the one which was destroyed by American arms. The president has been deluged with letters from all parts of the United States and with resolutions from commercial and religious bodies urging that American sovereignty should be maintained wherever the flag has been planted. In this same line the president's recent western trip was a revelation to him and the members of his cabinet who accompanied him. The further he went west, the stronger he found the sentiment in favor of holding all the Philippines and establishing an American government over them. Secretary Gage, who went west before the president and who went as far as Denver, found the sentiment there even stronger than in Omaha. In all the meetings of the cabinet before the peace commissioners left for Paris Secretary Gage was the most conservative of all the president's advisers. He doubted the wisdom of taking even as much as the island of Luzon and would have been glad if a way had been found of relinquishing all the Philippines. Since his return from the west, however, he is an advocate of holding all the islands.

Commission Has Latitude.

Although it has been finally determined that the Philippines shall be retained, the peace commissioners may be given considerable latitude as to the terms on which they are to be retained. The Philippines are regarded as standing on a different basis from Cuba and Porto Rico, and some of the members of the administration believe that if all the islands are taken Spain should be given some measure of compensation for them, especially as the Philippines have been by far the most valuable of all its colonies. It can be said that it is quite probable that the American commissioners will be authorized to go so far as to offer to pledge the United States to assume the Philippine debt, or at least such portion of it as has been expended on public works in the island. The exact amount of the debt that could be properly charged to the United States under such an arrangement could not be accurately stated without a fuller analysis of this debt than as yet has been made, but it is believed that it will be less than $40,000,000. A high official of the administration last night said it might be decided that the Spanish government should receive an actual cash payment for the Philippines in addition to the assumption of the debt, or a part of it, by the United States.

Demands Are Final.

WASHINGTON, Oct. 29.—Advices from Paris are to the effect that there is no change in the peace commission situation. The administration has the same hopeful feeling of success that was entertained yesterday at the cabinet meeting and the statement is reiterated that negotiations are in a fair way to be brought to a speedy termination. The question of the Philippines has not been formally considered by the peace commissioners, but there has been some informal discussion between the American and Spanish representatives, with the result that the American commissioners have indicated to the administration that the settlement will not be as difficult as anticipated some time ago. As indicated in the Associated Press dispatches from Washington a few days ago the determination seems to have been reached by the United States government to retain all of the Philippine Islands, and the question for controversy will be over the allowance to Spain for the islands. This feature of the case is now being carefully considered by the administration in Washington and by the American commissioners in Paris. In this matter the conclusions of the United States government will be based on what is believed just and proper, and, as in the case of the Cuban article of the protocol, the United States position will be in effect an ultimatum. If accepted by the Spanish commissioners, as is believed to be likely, the details would then remain to be arranged, but no difficulty is anticipated after the main question is settled.

NEBRASKA AGRICULTURAL EXHIBIT.



In connection with the agricultural interests of the state is also closely allied that of its live stock interests, which is particularly successful in the central and western portions of the state, where lands are yet cheap, and which produce the finest pasturage, and particularly where they are successfully raising alfalfa, which is the best forage plant known, and which yields from eight to twelve tons per acre per year which, together with the corn and root crops which they produce, renders successful competition on the part of the eastern stock raiser impossible. The production of the sugar beet in this state is as yet but in its infancy, and Nebraska is capable of producing more than enough sugar to supply our whole county and the production of the beets with a fair market would be a source of great wealth to our farmers. There are now two beet sugar factories in the state—one at Grand Island, in the Platte valley, and the other at Norfolk—both being operated most successfully.

SCHLITZ PAVILLION.



Schlitz's Pavilion has been ever since the opening of the exposition the family resort, where all nations have made their headquarters. The enterprising proprietor, Mr. Fritz Mueller, who is well known in Omaha as a business man, as well as an extensive property owner, has made a great success of his pavilion and his stock yards exchange. He intends to represent Schlitz at Paris, France, and has made all necessary preparations. The present orchestra, under the leadership of A. E. Blaufuss, has been playing at the Pavilion from the opening day of the exposition until the close, and has been considered the best on the Midway. They have entertained thousands of people with their high class selections and overtures. There has only been one Schlitz on the Midway, and the place will be remembered by every one that visited the same after the exposition is a thing of the past.

GREAT SANITARY EXPERT DIES

Colonel Waring, Who Went to Havana to Investigate, Contracts Yellow Fever.

NEW YORK, Oct. 29.—Colonel George E. Waring, jr., died of yellow fever today at his home in this city, where he has been since he arrived from Havana on the Yucatan on Tuesday last. He was 67 years of age.

Colonel Waring had been sent to the city of Havana as a special commissioner of this government to ascertain the exact sanit