

We have just unloaded our first car of farm implements and would be pleased to have all our friends call and see samples which we have set up, consisting of.....

LUDWIG LUMBER CO.,
PHONE 8 VALENTINE, NEBRASKA

John Ferstl handles all kinds of fruit and shade trees, small fruit, shrubs and flowers. 5

LEGAL NOTICES

To Joseph Tate, non resident defendant.
You are hereby notified that on the 16th day
of February, 1937, MILDITA filed a petition
against you in the District Court of Cherry
County, Nebraska, the object and prayer of
which are to obtain a decree of absolute di-
vorce from you and to be awarded the care-
custody and control of Helen Tate, the minor
child said plaintiff and said defendant on
the ground that you have willfully deserted and
abandoned said plaintiff without good cause for
more than two years last past, and are hereby
required to answer said petition on or before
April 11, 1937.

M. TILDA Tate
Plaintiff.

In the matter of the estate of Nelson Polen, deceased.

Now on the 27th day of January, 1907 came C. F. Hamar, administrator of the estate of C. F. Hamar, and says for leave to do and to render his final account as administrator of the estate of the deceased, and to the effect that the 10th day of March 1906 at 10 o'clock a. m. at my office in the Cherokee county house he filed as the true and correct place for examining and allowing such account. And the heirs of the said deceased and all persons claiming to be heirs of the said deceased to appear at the time and place so designated, and show cause, if such exists, why said account should not be allowed. It is further ordered that a copy of this order be published in the Val-tine Democrat a newspaper printed and in general circulation in said county, for three consecutive weeks prior to the day set for hearing.

Witness my hand and seal of said County Court, this 27th day of February, 1907.

SEAL OF CHEROKEE COUNTY, MISSOURI.

73

U. S. Land Office, Broken Bow, Nebraska,
February 23 1907
A sufficient contest affidavit having been filed in this office by Carl Sauer, cot claimant, against James Earl Sauer, claimant, in the case of the same, No. 2102, for S2SE1/4, NW3/4SW1/4, section 20, township 25, range 33, by Oren Lemen, cot claimant, the alleged fact that said cot claimant has wholly abandoned said tract for more than six months last past, that said tract is not cultivated, improved or otherwise benefited, and that the land now in its wild state and that the above alleged defects exist at this date a. d. have not been proved.

Said parties are hereby notified to appear and respond and offer evidence touching said allegations on or before a. m. on April 6, 1907, before the nearest United States Land Office at Broken Bow, Nebraska.

The said cotestant having, in a proper affidavit, shown that the foregoing facts which show that after due diligence no proof of this nature could be made, it is hereby ordered that such notice be given by due and proper publication. DARIUS M. A. DAVIS, Register.

U. S. Land Office Broken Bow, Nebraska, February 23, 1907.

A sufficient contest having been filed in this office by Carl Sauer, contestant, against the Homestead entry No. 572 made June 8, 1900, by John H. Sauer, claimant, in township 22S, range 32E, by William H. Sauer, jr., contestee, in which it is alleged that said claimant, John H. Sauer, obtained said land and changed his residence to the land more than six months last past, that the land was not then his own, and that he is not entitled as the law requires to an entryman's good faith, established his residence upon the land as the law requires, and that he is not entitled to cure his laches up to this date; and said alleged claimant from the said land was not due to his employment as a private soldier in the army of the United States as a private soldier, officer, man or marine during the war with Spain or Mexico, and that the said claimant, John H. Sauer, may be engaged; said parties are hereby notified to appear, respond and offer evidence in support of their claims, on or before the 23d day of April 6, 1907, before the register, receiver and clerk of the United States Land Office in Broken Bow, Nebraska.

The said contestant having, in a proper and lawful, filed February 23, 1907, set forth facts which, if true, would entitle him to the land, and the effect of this notice can not be made, it is hereby ordered and directed that notice be given by due

[illegible]

U. S. Land Office, Broken Bow, Nebraska,
February 23, 1937.

A sufficient contact affidavit having been filed in this office by Carl Stuart Constant against contested entry No. 3674 made June 8, 1907, and entry No. 3675 made June 8, 1907, in Range 33, Township 23 North, Range 33 East, Section 36, T. 23 N., R. 33 E., S. 36, by Wm B. E. contestee, in which it is alleged that contestee has wholly abandoned the same or more than six months last past; that the said contestee has not lawfully resided upon as required by law, that said tract is in his wild state; that the alleged defects above stated and other facts have not been cured. Respondent and contestee have been cited to appear and file evidence touching said litigation at 10 o'clock a. m. on April 6, 1937, before the U. S. Land Office at Broken Bow, Nebraska.

The said contestant having, in a proper affidavit filed February 23, 1937, set forth facts which entitle him to the land in controversy, and this notice can not be made, it is hereby ordered and directed that said notice be given by me and proper publication.

D. M. DARTUS, M. AMBERLEY,
Recorder

[illegible][illegible]

By virtue of an order of sale issued by the clerk of the district court of Cherry county, Nebraska on February 20, 1907 under a decree of tax lien foreclosure wherein Emerson C. Powell and his wife, Mary C. Powell, the defendants, are named, and the said order of sale, the following is the substance thereof: To-wit: That the said Emerson C. Powell and his wife, first and real name unknown, are defendants, I will sell at the front door of the building wherein the said Powell and his wife reside, in the city of Nebraska, that being the building wherein the last term of said court was held, on the 23rd day of February, 1907, at 10 o'clock a. m. to satisfy the said judgment, the sum of \$49.50 and interest thereon, the sum of \$49.50 and interest thereon, from date of judgment, February 6, 1907, and the sum of \$1.00 and accruing costs, at public auction to the highest bidder, the following describing property to-wit: The NE 1/4 of section 21, township 25, range 25, in Cherry county, Nebraska.

Dated this 21st day of February, 1907.

W. F. SIMONS, Clerk.

E. D. Clarke, atty for plaintiff.

THE STATE OF NEBRASKA) ss In the County
of CHERRY COUNTY) Court.

To the heirs and all persons interested in the estate of Lucy K. Elliott, deceased:

Reading the petition of F. M. Valente, administrator, praying a final settlement and allowance of his account filed in this court on the 14th day of March, 1967.

It is hereby ordered that you, and all persons interested in said matter, may and do appear at the County Court to be held in and for said county on the 15th day of March A. D. 1967, at 2 o'clock p. m., to show cause why there should not be a final settlement and why the prayer of the petitioner should not be granted, and that notice of the pendency of said petition and that the hearing thereon be given to all persons interested in said matter by publishing a copy of this Order in the Valentine County, a weekly newspaper printed in said county, for two successive weeks prior to said day of hearing.

8 3 W. R. TOWNE,
County Judge.

By virtue of an order of sale issued by the clerk of the district court of Cherry County, Nebraska, March 2, 1967, under a decree of foreclosure mortgage for closure, wherein Patrick Sullivan is plaintiff and Olive M. Crane, et al., are defendants, Delores Marie, wife of Elmer E. Crane, dec'd; and Olive M. Crane, dec'd; Charles Larson, executor of the estate of Elmer E. Crane, deceased, defendants, I will certify that the following real estate in Valentine, Nebraska, was sold at public auction, to wit: Building wherein the last term of said court was held, on the 6th day of April, 1967, at 10 o'clock A.M.; for the sum of \$185.00, and interest at 10 per cent per annum from January 21, 1967, and costs taxed at \$16.50 and advertising costs, at public auction, to the highest bidder for cash, the following described property to-wit: The NW 1/4 of Section 16, Township 32N and the NW 1/4 of Section 11, Township 32N and R 36, in Cherry county, Nebraska.

Dated this 7th day of March, 1967.
P. S. DUNN,
Sheriff of Cherry County,
Walcott & Morrissey, Attys. for P. S. Dunn

U. S. Land Office, Valentine, Nebraska.
March 2, 1907. C.

A sufficient contest affidavit having been filed in this office by Charles E. Olson, contestant, against honest and entry No 17551 made on March 1, 1903 for section 12, township 28, range 39 by said John Sheets, the said Olson is alleged to have filed a copy of the same with the said land and claim changed his residence to herefrom and is not settled upon nor enfranchised with as the law requires, and by testimony has shown that the said Olson is not settled upon as the law requires, and he has failed to show that he has been settled upon as the law requires up to this date, and said alleged affidavit is hereby rejected, and the said entry, navy or marine corps of the United States or private soldier, officer, seaman or marine or other person entitled to a homestead or other land and parties are hereby notified to appear, to show cause why the said entry should be cancelled on or to check a. m. on April 17, 1907, before the register and receiver at the United States Land Office, Valentine, Nebraska.

The said contestant having filed a proper affidavit March 2, 1907 set forth facts which show that the said entry is not settled upon as the law requires, and the said notice cannot be made, is hereby ordered and directed that such notice be given to the said party, or publication.

E. OLSON, Receiver.

This is to certify that C. C. Thompson has on the 25th day of February, 1907, filed with me in my precinct a notice of estray taken up by him at his place in said precinct to-wit: One yearling, 5 years old, small star in forehead, spotted brand on left shoulder, weight about 500 pounds.

RICHARD GRO. MS.,
Justice of the Peace, River Precinct

Bethel hall will be open Saturday of this week.

California Leg. has just voted in favor of full suffrage. Four out of five political parties had put a woman's suffrage plank in their state platform.

The letter carriers association of Washington has just endorsed woman's suffrage. The mayor of Cleveland has declared himself in favor of the same. He said he is not able to see why women who are compelled to obey laws should not have a voice in making them.

Four room house to rent; also, rooms over the Democrat Office or rent as an office or light house-keeping. I. M. RICE.

R M Fadda & Co.
Postoffice address—Valentine or Kennedy.

Some branded
on left
thigh

Horses branded
on left
shoulder
or thigh.

Some
branded
on left
shoulder

Some branded
on right thigh
or shoulder.

N. S. Rowles
















































Kennedy, Nebraska.

Same as cut on left side and hip, and on left shoulder of horse. Also on left side and hip.

F on left side.

Some cut on left brand and huss on left side or hip. F on left jaw and left shoulder of horses.

ME on left hip of horses.




On left jaw of horses


C. W. Bennett

Simeon Neb

Stock branded with 7 on left hip also same as cut Range between Gordon and Snake creeks and on the Niobrara river

A simple line drawing of a cow, facing right. On its left side (viewer's left), there is a large number '7'. On its right side (viewer's right), there is another large number '7'. The cow has a small tuft of hair on its head and a short tail.

George Heyne
Cody, Neb
Brand registered
No 1027
Horses branded on
left shoulder
Range north and
south of Outcomb
lake in Cherry Co



P. H. Young.

Simeon, Nebr.

Cattle branded
as cut on left side

Some **AY** on left
side.

$\frac{1}{V}$ on left jaw of
horses.

Range on Gordon Creek north of Simeon,
A T DAVIS
 Postoffice address
 Hyannis, Neb
 On right side
 horses
 on left
 shoulder
 also cattle
 on right side
 Range is miles
 north of Hyannis

C. H. Little.
Merriman, Nebr.

On either side
Horses same on
hip. Also 


Range - Lake Creek
S D



Roan Brothers

oodlake Neb

nn Roan's
vate mark, slit
eft ear

A simple line drawing of a cow, facing left. On its side, the letters 'RB' are written in a bold, serif font, with a horizontal line underneath the 'B'. The cow has a small tuft of hair on its head and a short tail.

C. P. Jordan.


 ...ing any of these brands
 ...dude creek.
 ...A liberal reward
 ...for information
 ...leading to detection
 ...of rustlers of stock

Albert Whipple & Sons
 Rosebud, S. D.
 Cattle branded
 SOS on left side
 OSO on right side

Some with **A** on left shoulder and some branded with two bars across hind quarters. Some Texas

R-I-P-A-N-S Tablets
Doctors find
A good prescription
For mankind
5-cent package is enough for usual occasions
The family bottle (60 cents) contains a
year's supply. All druggists sell them.




MILL PRICES FOR FEED,		
January 15, 1907.		
	Per Cwt.	Per Ton.
...sacked	\$ 90	\$17 00
...sacked	1 00	19 00
...sacked	1 10	13 00
...sacked	1 70	21 00
...sacked	1 00	19 00
...sacked	1 05	20 00
...sacked	1 15	22 00

G. W. BRAMER

Gordon, Neb.

Cattle brander
on left side
ouli 4-inch b
and 2 $\frac{1}{4}$ -inch circ.
Brand registered
#78

Horses
marked on
left shoulder
with 2 $\frac{1}{4}$ -
inch circle 1-l
6 miles south



Parmelee cattle Co.

No. 4012, S. D.

Cattle branded
as cut on left side
with stripe under
tail.

Horses branded
left thigh.



Ranch on Soldier creek.

Metzger Bros.,
10

Cattle branded
anywhere on left
side.

Earmark, square
crop right ear.

Horses have
same brand on
left thigh.

A black and white illustration of a cow standing and facing left. It has a square-shaped crop on its right ear. On its left side, there is a dark rectangular area containing two stylized 'E' marks, each with a small triangle above it. The cow is standing on a patch of ground.

Range on Goshute and Snake Creeks.
A Reward of \$250 will be paid to any person for
information leading to the arrest and final
conviction of any person or persons stealing
cattle with above brand.

Los Bristol




Valentine, Nebr.
Range on Niobrara river four
miles east of Ft.
Niobrara.

Horses and
cattle branded
as connected on
left hip or side as

shown in cut

H A BUCK



Postoffice address
Hyannis, Neb
Branded on left side
Range eighteen miles
north of Hyannis


J. A. YARYAN

Pullman, Nebr


Cattle branded JY on rightside

Horses branded JY on right shoulder

Reasonable reward for any information leading to the recovery of cattle strayed from my range.



erriman, Nebr
Mostly on left
side. Some on
right side.
Horses same on
left shoulder
Range—Lake
view, S. D.



WILLIAM BEAMER


Gordon, Nebr.

Cattle branded
same as cut on
left side.
Horses
branded
on left
shoulder.

Range—6 miles
south of Irwin,

J. B. Lord

Simeon Neb



Stock branded
same as cut back
right shoulder and
on right hip


Range on the
Niobrara

ALONZO HEATH

Postoffice address
Cody, Nebraska

On left
side. Hor-
ses left
shoulder.

Range north o
Cutcomb Lake



Garner Brothers.

Cody, Nebr.

Anywhere on cattle.


Horses on left shoulder.

Range- North
Elli.

Sawyer Bros.
ostoffice address.
Oasis, Nebr
G. K. Sawyer has
charge of these cat-
tle Horses **D** son
left shoulder. Some
stock **A** left side
Hors **A** es same

aska Land and Feeding Co.
Richards Pres Will G Comstock, V. P.
Chas C Jamison Sec & Treas

Cattle branded on
any part of animal;
also the following
brands:



horses branded the
same

Range between
Gordon on the F.R.
S. M. V. R. R. and
Jamison B. & M. R.