

THE VALENTINE DEMOCRAT

I. M. RICE EDITOR

Mutual companies pay losses in full.
No discount I. M. RICE, Agent.

Parmelee Cattle Co.

Rosebud, S. D.
Cattle branded as cut on left side with stripe under tail.

Horses branded left thigh.
Range on Soldier creek.

St. Francis Mission

Postoffice address: Crookston, Nebr., or Rosebud, S. D.

Cattle branded as in cut, some cattle in S D branded only on left hip.
Range: North of the Minnehadza, 8 miles west of Crookston, and on Bull Creek.
Any information regarding cattle branded as above will be thankfully received by Wm. Skelly, Crookston, Nebr., or St. Francis Mission, Rosebud, S. D.

Notice of Sale.

Pursuant to a license granted by Hon. J. J. Harrington one of the District Judges of the District Court of Cherry County, Nebraska, I will sell at 10 o'clock a. m., on the 23rd day of October, 1933, at the court house in Valentine, Cherry County, Nebraska, at public auction for cash to the highest bidder, the interests of Bonnie C. Shackleton and Frank H. Shackleton, minors, in the following described real estate situated in the county of Cherry, state of Nebraska, to-wit: Township Twenty-five (25), Township Thirty-four (34), Range Twenty-five (25).
Said sale will remain open one hour.

WILLIAM SHACKLETON,
Guardian of the person and property of Bessie C. Shackleton and Frank H. Shackleton, minors, 34 5 By Walcott & Morrissey, his attorneys.

Notice to Creditors.

In County Court, within and for Cherry County Nebraska.

In the matter of the estate of Thomas J. Jones, deceased.

To the Creditors of said estate:

You are hereby notified, that I will sit at the county court room in Valentine in said county on the 3rd day of October 1933 at 10 o'clock a. m. to receive and examine all claims against said estate, with a view to their adjustment and allowance. The time limited for the presentation of claims against said estate is on the 3rd day of October A. D. 1933, and the time limited for the payment of the claims is on the 7th day of March 1933.

Witness my hand and the seal of said County of Cherry, this 18th day of October 1933.

W. R. TOWNE, County Judge.

Order of Hearing on Petition for Appointment of Administrator.

In the County Court of Cherry County Nebraska.

STATE OF NEBRASKA ss
COUNTY OF CHERRY ss

To the heirs and to all persons interested in the estate of Henry Woodson, deceased:

On reading the petition of Mat Woodson praying that the administration in said county be granted to James B. Hull as administrator, it is hereby ordered that you and all persons interested in said matter, do appear at the County Court to be held in and for said county, on the 3rd day of October A. D. 1933 at 10 o'clock p. m., to show cause, if any there be, why the prayer of the petitioner should not be granted, and that notice of the pendency of said petition and that the hearing thereof be given to all persons interested in said matter by publishing a copy of this order in the Valentine Democrat a weekly newspaper printed in said county, for three successive weeks prior to said day of hearing.

Witness my hand, and seal of said court, this 10th day of September 1933.

W. R. TOWNE, County Judge.

In the District Court of Cherry County, Nebraska

To B. F. Anderson, whose full christian name is unknown, Mrs. Anderson, wife of B. F. Anderson, whose christian name is unknown, Ellen E. Williams as administratrix of the estate of Hannah M. Humiston, deceased, and sole heir of Hannah M. Humiston, deceased, and the unknown heirs of B. F. Anderson non resident defendants.

You are hereby notified that on the 14th day of September, 1933, Herman Russell, plaintiff herein filed his petition in the above entitled cause, in the district court of Cherry County, Nebraska against said non-resident defendants the object and prayer of which is to cancel, annul and discharge from record a warranty deed executed by the Commercial Investment Company to B. F. Anderson on September 24th, 1896, and recorded in Book C of deeds at page 225 of the records of the deeds of Cherry County, Nebraska and purporting to convey the Northwest quarter of Section Twenty-three (23) in Township Thirty-four (34) Range Twenty-six (26) west of the 10th P. M. in Cherry County.

Also for the judgement of the court declaring the deeds to said tract of land made by Ellen E. Williams administratrix to the Commercial Investment Company, dated August 7, 1895, and recorded in Book C of deeds at page 225 of the records of the deeds of Cherry County, a good and sufficient deed conveying full and complete title to said tract of land to said Commercial Investment Company and to quiet the title to said land in the plaintiff.

Plaintiff prays for judgement of the court that the said deed in due by the said Commercial Investment Company be cancelled, annulled and discharged of record and that said deed made by Ellen E. Williams, administratrix, to the Commercial Investment Company be adjudged by the court to be good, valid and sufficient deed conveying the title to said tract of land to the Commercial Investment Company and to quiet the title to said tract of land in the plaintiff.

You are required to answer said petition on or before the 26th day of October 1933.

HERMAN RUSSELL, Plaintiff,
By W. W. Wood, his attorney.

Down the River.

Aaron Grooms went to Valentine Thursday.

Messers Mumford, Marshall and Bliss are running a threshing machine in this neighborhood this week.

The school in district No. 33 opened Sept. 7th in charge of Miss Clara Crowe.

Frank Ashburn took 2 car loads of cattle to Omaha last week.


The school opened in district No. 4 Sept 7th with Miss Clara Ayers as teacher.

Misses Ayers, Bowden and Nollett spent Sunday at A. Grooms'.


Mr. Bowden and family spent Sunday at Felix Nollette's.

YOUNG-TRIE.


C F COOPER
Postoffice address Oasis, Nebr.
Brand registered 2095
Cattle branded on left side same as cut Horses branded on left hip.
Also some cattle branded.




RUFIE
Range—South and west of Hackberry and Duck Lake



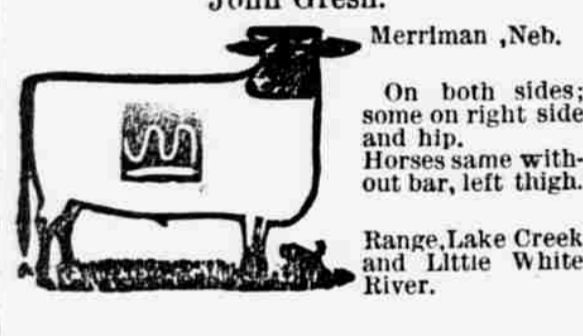
ALONZO HEATH
Postoffice address Cody, Nebraska
On left side, Horses left shoulder.
Range north of Cutcomb Lake




U. G. Criger.
Merriman Nebr. Brand recorded No. 1087.
Brand same as cut on left hip.
Range—10 miles south of Merriman on the Niobrara.



John Gresh.
Merriman, Nebr.
On both sides; some on right side and hip.
Horses same without bar, left thigh.
Range—Lake Creek and Little White River.




D. Bray
Rosebud S D
Cattle branded on left thigh or hip same as cut horse brand same on the left shoulder




A T DAVIS
Postoffice address Hyannis, Neb
On right side horses on left shoulder
also cattle on right side Range 16 miles north of Hyannis



J. J. Peck.
Cody, Nebr.
On both sides.
Horses CC on left thigh.
Range—Head Pass Creek, S. D



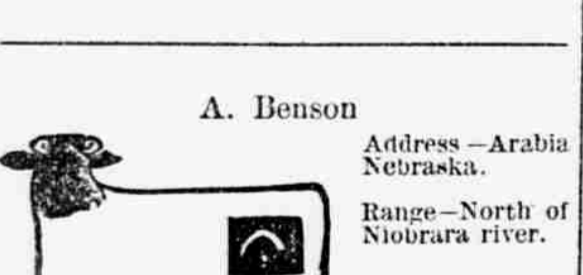
Seth Gary.
Merriman, Nebr.
On both side and hip. Herd mark dewlap.
Horses same on left shoulder.
Range—Lake Creek and Little White River.



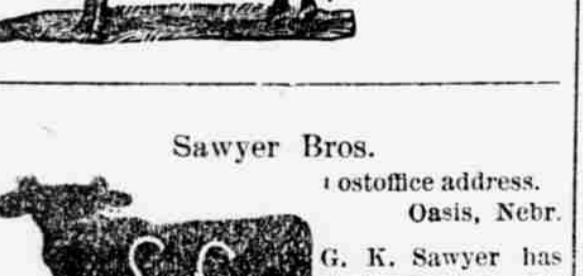
D. A. Hancock
Marshall, Mo. Simeon, Nebraska
Cattle branded on left side as on cut, also 16 on left side with — on left hip of some cattle; also 346 on right side. Horse brand, rake and 16 on left shoulder or hip. Z on left jaw Home ranch—on Dewey Lake. Range on Niobrara River, east of Fort Niobrara; all in Cherry County, Nebraska.



A. Benson
Address—Arabia Nebraska.
Range—North of Niobrara river.



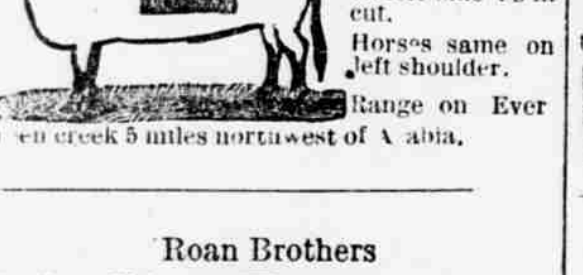
Sawyer Bros.
Postoffice address. Oasis, Nebr.
G. K. Sawyer has charge of these cattle Horses DS on left shoulder. Some stock on left side Horses same left thigh. Range on Snake river



Chas. Yingst.
Arabia Nebr.
Brand registered No. 1139.
Cattle branded on left side as in cut Horses same on left shoulder.
Range on Evergreen creek 5 miles north-west of Arabia.




Roan Brothers
Woodlake Neb
John Roan's private mark in left ear




MILLS BROS.
Merriman, Nebr.
Cattle and horses branded on left side or shoulder.
Brand registered 1921.
Range—12 miles southwest of Merriman on the Niobrara river.




H A BUCK
Postoffice address Hyannis, Neb
Branded on left side Range eighteen miles north of Hyannis




J. W. Stetter,
Valentine, Nebr.
Other brands: I, K, H, +
Horses branded: I, K, + on left shoulder; I-O left thigh. Range on Boardman, Gordon, Snake and Sand Creek.



P. H. Young.
Simeon, Nebr.
Cattle branded as cut on left side. Some Δ on left side. Δ on left jaw of V horses.
Range on Gordon Creek north of Simeon.



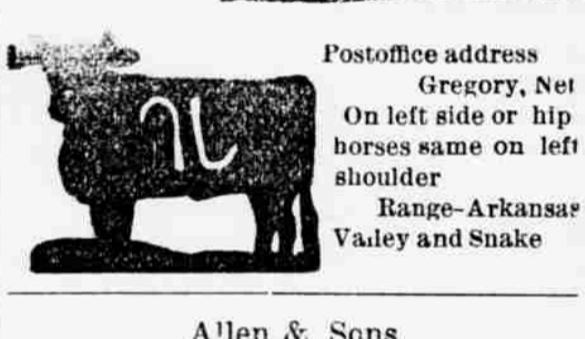
Sandy Williams.
Merriman, Nebr.
Mostly on left side. Some on right side.
Horses same on left shoulder.
Range—Lake Creek, S. D.



J A SAULTS
Cattle on left hip.
Horses on left shoulder.
Some stock yet bearing my former brand as shown below.



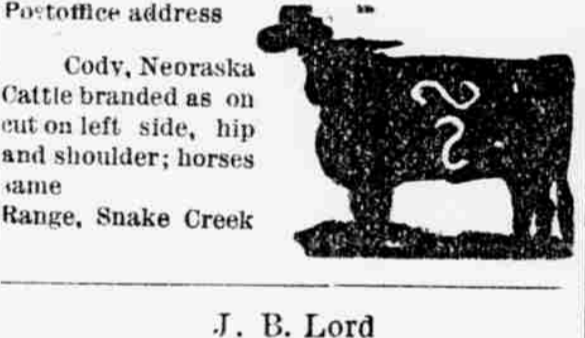
Allen & Sons
Pt Niobrara.
Brand registered No. 870.
Horses branded on left hip.
Range—Niobrara river 12 miles east of Valentine




G.H. Seager.
Postoffice address Cody, Nebraska
Cattle branded as on out on left side, hip and shoulder; horses same
Range, Snake Creek



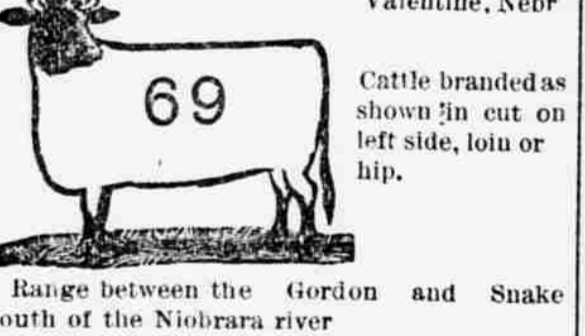
J. B. Lord
Simeon Neb
Stock branded same as cut back of right shoulder and on right hip.
Range on the Niobrara



F. W. Jursig
Valentine, Nebr.
Cattle branded as shown in cut on left side, loin or hip.
Range between the Gordon and Snake south of the Niobrara river



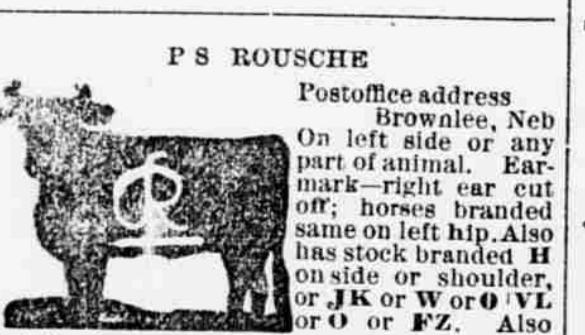
J R Wallingford
Kennedy, Nebr.
Cattle branded same as cut; also some branded JJ on left hip.




P S ROUSCHE
Postoffice address Brownlee, Neb
On left side or any part of animal. Earmark—right ear cut off; horses branded same on left hip. Also has stock branded H on side or shoulder, or J K or W or O V L or O or P Z. Also the following, the first one being on side and hip




Wm. F. Schmidt
Rosebud S D
Same as cut or with bar under S; right ear slit and dulapped
Horses branded same on left hip




Garner Brothers.
Cody, Nebr.
Anywhere on cattle.
Horses on left shoulder.
Range—North Ell.



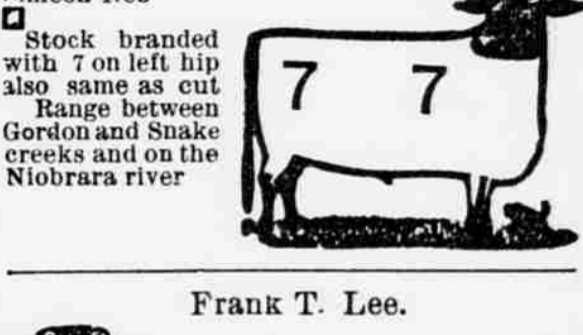
F. T. Brackett
Riego, Nebr. Brand Registered No. 1490
Brand right side 37 hip
Horses same on right shoulder
Range, Niobrara 6 miles south of Kilgore




F. M. Walcott.
Valentine, Nebr.
Cattle, branded — on left hip.




C. W. Bennett
Simeon Neb
Stock branded with 7 on left hip also same as cut Range between Gordon and Snake creeks and on the Niobrara river



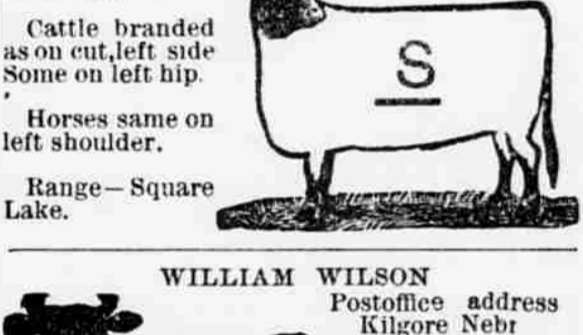
Frank T. Lee.
Brownlee, Neb.
Cattle on left side; horses same on left shoulder.
Range—Four miles northeast of Brownlee




Robert Emery
Rosebud, S. D.
Cattle branded on both sides.
Horses on left thigh.
Range on Cut Meat creek.



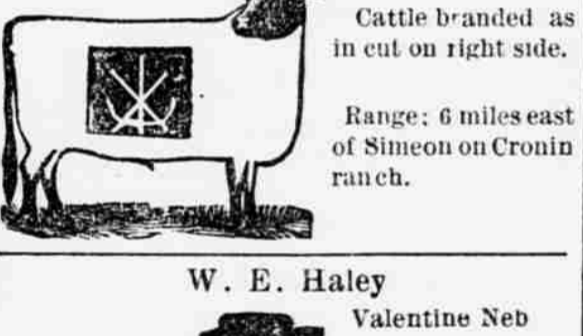
D. M. Sears.
Kennedy, Nebr.
Cattle branded as on cut, left side. Some on left hip.
Horses same on left shoulder.
Range—Square Lake.



WILLIAM WILSON
Postoffice address Kilgore, Nebr
Two half circles of left hip and left side of neck. Horses same on left shoulder. Some cattle branded reaper hook on left hip



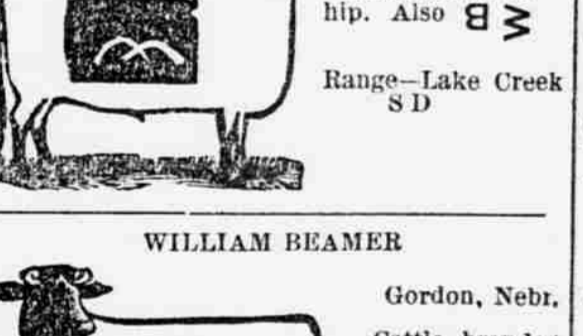
Chi Psi Cattle Co.
Edward Lewis, foreman.
Simeon, Nebr.
Cattle branded as in cut on right side.
Range: 6 miles east of Simeon on Cronin ranch.



W. E. Haley
Valentine Neb
Brand registered No. 200
Range in Sharps Ranch and German precincts 6 miles south of Kilgore



C. H. Little.
Merriman, Nebr.
On either side. Horses same on hip. Also B
Range—Lake Creek S D



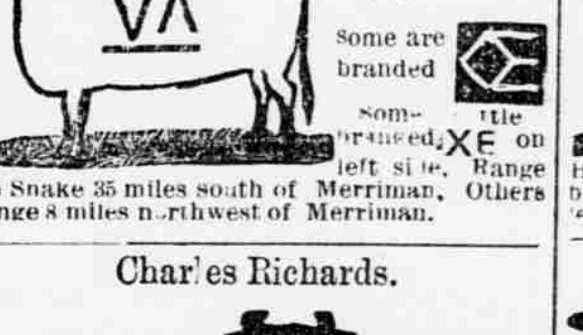
WILLIAM BEAMER
Gordon, Nebr.
Cattle branded same as cut on left side. Horses branded on left shoulder.
Range—6 miles south of Irwin.




JULIUS PETERSON
Postoffice address Gregory, Neb
Branded as on cut Range two miles north of Gregory




F. C. & M. O. Metzger.
Merriman Nebraska.
Cattle: Horses on left side; Branded on left thigh.
Some are branded some the brand EF on left side. Range on Snake 35 miles south of Merriman. Others range 8 miles north-west of Merriman.



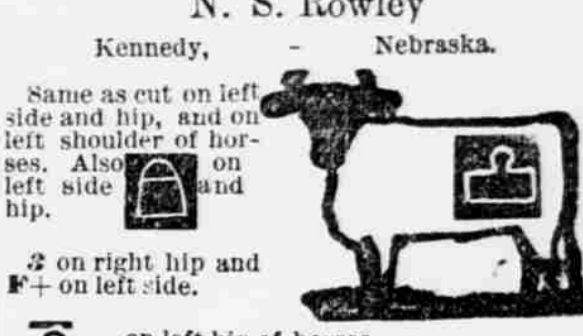
Charles Richards.
Merriman, Neb
Cattle with brand CCR



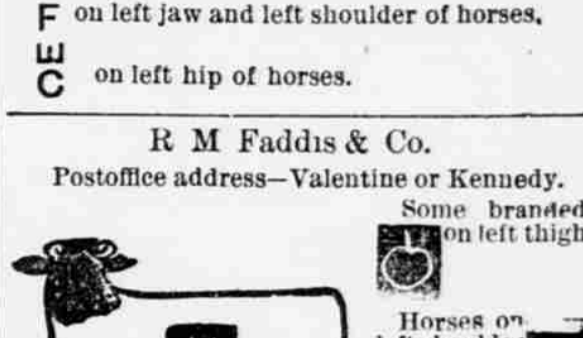
James Goodfellow.
Cody, Nebr.
Cattle branded on left side.
Horses JG on left jaw.
Range—Between the Niobrara and Medicine Lake.



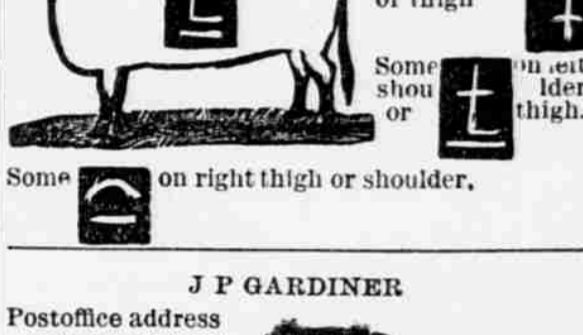
N. S. Rowley
Kennedy, Nebraska.
Same as cut on left side and hip, and on left shoulder of horses. Also on left side and hip.
on left hip and on left side.
on left hip of horses.
on left jaw and left shoulder of horses.



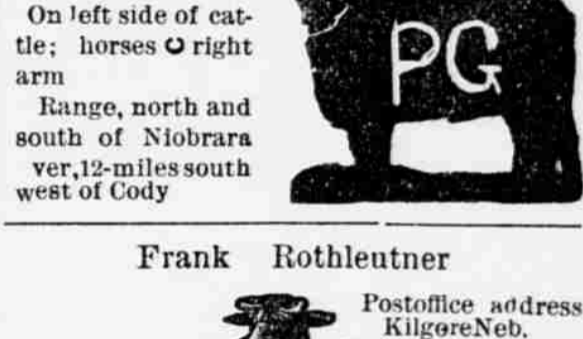
R M Faddis & Co.
Postoffice address—Valentine or Kennedy.
Some branded on left thigh
Horses on left shoulder or thigh
Some on left side or right thigh.




J P GARDINER
Postoffice address Cody, Nebraska
On left side of cattle; horses O right arm
Range, north and south of Niobrara river, 12 miles south west of Cody




Frank Rothleutner
Postoffice address Kilgore, Nebr.
Cattle branded on left side as on cut same on hip. Some on left side.
Range on Cut Meat creek.




George Heyne
Cody, Neb
Brand registered No. 1027
Horses branded on left shoulder; also on right side.
Range north and south of Cutcomb Lake in Cherry Co




G. W. McFarland
Valentine, Nebr
Range—four miles east of Fort Niobrara, north and south of Berry bridge the



C. E. Wright.
Valentine Nebr. Brand registered No. 374.
Brand anywhere on right side



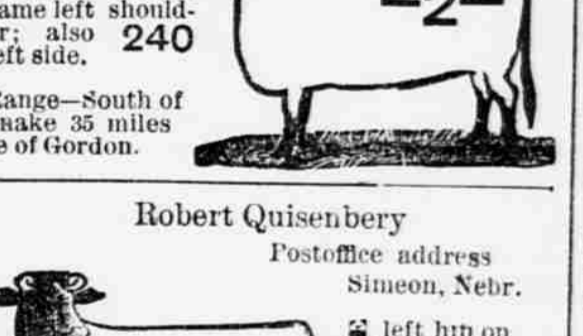
C. P. Jordan.
Rosebud, S D
Horses and cattle same as cut; also CJ BE JJ on right hip.
Range on Oak and Butte creeks.
A liberal reward for information leading to detection of rustlers of stock bearing any of these brands.



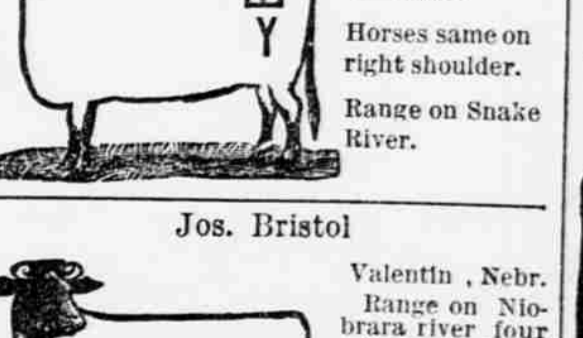
Morey & Hewett.
Gordon, Nebr.
Brand registered 2292. On left hip of cattle. Horses same left shoulder; also 240
Range—South of Snake 35 miles se of Gordon.




Robert Quisenberry
Postoffice address Simeon, Nebr.
on left hip on cattle.
Horses same on right shoulder.
Range on Snake River.



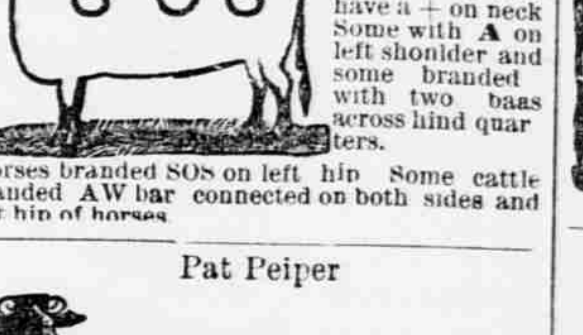
Jos. Bristol
Valentin, Nebr.
Range on Niobrara river four miles east of Ft. Niobrara.
Horses and cattle branded as connected on left hip or side as shown in cut




Albert Whipple & Sons
Rosebud, S. D.
Cattle branded SOS on left side OSO on right side. Some cattle also have A—on neck. Some with A on left shoulder and some branded with two bars across hind quarters.
Horses branded SOS on left hip. Some cattle branded AW bar connected on both sides and left hip of horses.




Pat Peiper
Simeon Nebr.
Cattle branded on left side as shown in cut.
Range—South of Sparks on Niobrara river.



WILLIAM FERDON.
Postoffice address Brownlee, Neb
Like cut on either left side or hip, also left side.
Horses same as on left hip
\$250.00 REWARD for information leading to anyone unlawfully handling cattle in these brands.



John Sedlacek
Valentine, Nebr.
Cattle branded on left hip
Horses same on left shoulder.
Some branded on left shoulder. Some X-3 on left side.
Range 9 miles southwest of Valentine on north side of Niobrara river.



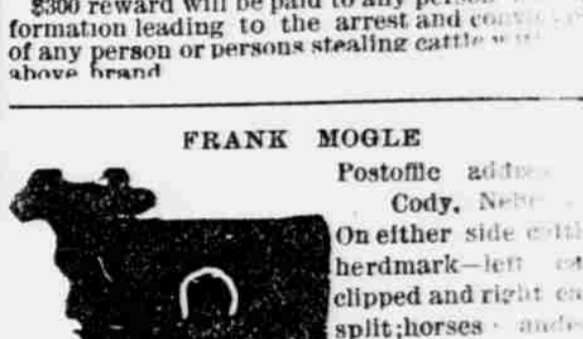
PIKE BROS
Postoffice address Crookston, Neb
Cattle branded PE on either side or right side.
Horses PE on left shoulder.
Range—on Medicine Lake 4 1/2 miles east of Crookston.



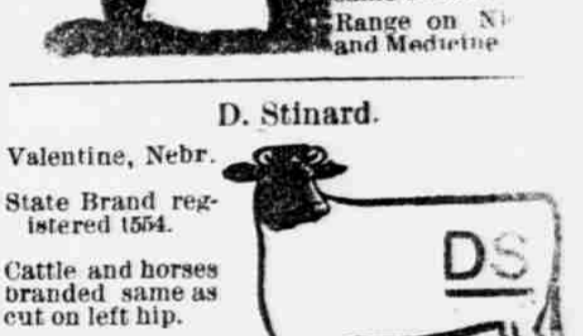
SWEENEY BROS
Postoffice address Pullman, Neb
Cattle branded as on cut; horses branded as on cut except reversed S. See block Range—Stevens and Stephenson Lakes and South




FRANK MOGLE
Postoffice address Cody, Nebraska
On either side either herdmark—left ear clipped and right ear split; horses branded same on left side. Range on the Niobrara and Medicine



D. Stinard
Valentine, Nebr.
State Brand registered 1554.
Cattle and horses branded same as cut on left hip.
Range—2 miles east of Ft. Niobrara.



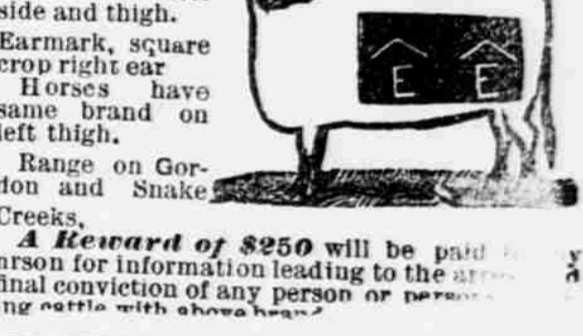
Nebraska Land and Feeding Co.
Bartlett Richards, Pres. Will G. Constock, V. P. Chas C. Jamison Sec & Treas
Cattle branded on any part of animal; also the following brands:
Horses branded the same.
Range between Gordon on the F. E. & M. V., R. R. and Nebraska. Address, BARTLETT RICHARDS, Ellisworth, Nebraska.



Metzger Bros.,
Gregory Neb
Cherry Co.
Branded on left side and thigh.
Earmark, square crop right ear
Horses have same brand on left thigh.
Range on Gordon and Snake Creeks.
A reward of \$250 will be paid for information leading to the final conviction of any person or persons stealing cattle with above brand.



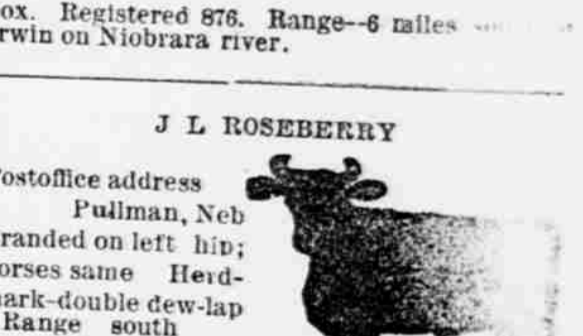
G. W. BEAMER.
Gordon, Neb
Cattle branded on left side and hip.
Earmark—double dewlap.
Range south east of Brush Hill



J L ROSEBERRY
Postoffice address Pullman, Neb
Branded on left hip; horses same. Herdmark—double dewlap.
Range south east of Brush Hill



A J PLUMER
Postoffice address Hyannis, Neb
right side and hip
Also have stock branded on right side and hip. Horses on right hip
Range—Southwestern Cherry county



J. A. YARYAN
Pullman, Neb
Cattle branded JY on right side. Horses branded JY on right shoulder. Reasonable reward for any information leading to the recovery of any stray from range



J. F. Swain.
Sparks, Nebr.
Cattle branded on left side as shown in cut.
Range—South of Sparks on Niobrara river.

