


W. D. McGAA. Creston, S. D.



Left or either side of cattle; also V left side of neck. Swallow fork right ear, underbit left; right ear nubbed off; underbit left ear. Some on left jaw and some wattle left jaw. Other brands left side or

MARTIN RED BEAR.




Postoffice address Pine Ridge, S.D. On left side; horses same left thigh. Range--Wolf Creek.

HORACE WALLINGFORD



Postoffice address Chesterfield, Neb. Cattle branded on left side and hip; left ear cropped square; some on left side and on left shoulder. Horses branded on left side and hip; left ear cropped square; some on left side and on left shoulder.

GEORGE PETE




Postoffice address Bonesteel, S.D. Some A B E left side and - left hip. Horses M. on left hip and some same on left shoulder. No horses sold unless brand is inverted making - M. Range head of Water Stone.

JOHN B HARNAN.



Postoffice address Brownlee, Neb. Same as on cut. Also AE and be. Horses on left shoulder. Range Goose Creek and North Loup.

CHARLES H FAULHABER



Postoffice address Brownlee, Neb. Either right or left side on cattle. Horses same on left shoulder. Range, Loup river.

HERBERT O. BISONETTE, MANAGER. Postoffice address Pine Ridge, S. D. Cattle branded as on cut; HOB on left side; some BULL on either side. Some on left side; some older stock - anywhere on animal. Horses E K on left hip. Range - Seven miles north-east of Pine Ridge, in Shannon Co.

JOHN GHOST BEAR, MANAGER. Postoffice address Pine Ridge, S. D. Cattle branded B C on left hip of cattle as on cut; some branded on left side; also a H on left side; horses same on left shoulder. Range - Wounded Knee and Wakpamunk Lake, Shannon Co.

L. C. Peyton. Lavaca, Nebraska. On left side. Range - Pole Creek. SHORT HORN BULLS for sale.

Geo. H. Hill. Gallop, Nebraska. On left side. Range - 10 miles south of Merriman.

P. W. Pruden. Merriman, Neb. Some branded same as cut on both sides. Range - North-east of Merriman.

Geo. L. Coleman. Cody, Nebraska. On left side; horses O left shoulder. Range - Ten miles west of Snake river Falls.

Alex Burr. Pullman, Neb. On right side; horses same left shoulder. Range - Brush Lake and South.

Geo. W. Monnier. Merriman, Neb. Left shoulder and left thigh same on left hip; horses same left thigh. Range - East and Southeast Merriman.

Grant Bixler. Merriman, Neb. Some on left side; some on left hip; horses same left thigh. Range - Six miles Northeast of Merriman.

H. R. Sears. Cody, Nebraska. Mostly on right hip same on both hips. Range - Medicine Lake.

S. J. Goodin. Cody, Nebraska. Cattle branded as on cut; horses same. Range - North of the Snake.

A THOMISON. Postoffice address Simeon, Neb. Stock branded same as cut behind left shoulder. Range on the Schlegel.

W G CARSON. Postoffice address Simeon, Neb. Stock branded on left hip same as cut. Range, head-quarters of the Schlegel.

D M SEARS. Postoffice address Kennedy, Neb. Cattle branded as on cut; on left or V D on left hip. Horses same on left shoulder. Range, - Square Lake.

MORGAREIDGE and SON. Postoffice address Simeon, Neb. Cattle branded as on cut; on left or V D on left hip with hole in right ear when under 3-yrs old; horses same as cut and I J. Range - Gordon Creek and Niobrara river.

ALBERT WHIPPLE. Postoffice address Rosebud, S. D. Branded on left side, some SOS. Horses on either shoulder. Some are branded on either shoulder thus.

FRANK ROTHLEUTNER. Postoffice address Kilgore, Neb. Cattle branded on either side as on cut, same on hip. Some on left side. Range - Mouth of Cottonwood.

ROBERT BAD WOUND. Postoffice address Allen, S. D. Left side, also on left hip. Horses 10 on left hip. Range - Corn Creek.

T. F. FRANKS. Postoffice address Merriman, Neb. On left side; ear-mark under slope. Horses - J S on left shoulder. Range - Ten miles northeast of Merriman.

S. H. KIMMEL. Rosebud, S. D. Also B U on left side. Cattle unbranded on both ears; horses branded on left shoulder. Range - On Antelope and Spring Creeks.

Joseph Fairhead. Lavaca, Neb. Left side. Also on left side. Also same on left thigh. Horses - East and Southeast Merriman. Range - Between Fairhead Lake and Snake river.

Clarence Cutcomb. Cody, Nebraska. Left side on large cattle. On small stock left side; horses A on left shoulder. Range - Southeast of Cutcomb Lake.

FLOYD KIME. Postoffice address Kennedy, Neb. Cattle branded on left hip or side of both horses with H on left shoulder, range ranch Lake, Gordon and North Loup.

N S ROWLEY. Postoffice address Kennedy, Neb. Cattle branded on left side and hip; horses on left shoulder. Some on either hip the letter on right side. Also on either side. Range, - Borman between Big Bend and the Springs.

NYE & RACHELOR. Postoffice address Valentine, Neb. Cattle branded same as on cut; some on left side and hip; horses same on left shoulder. Cattle range, Gordon and Borman; Horses range, Steer Creek, between the Niobrara and Snake.

D L McLANE. Postoffice address Rosebud, S. D. Cattle branded as on cut on either side; also F L E and - F R. Horses branded on left shoulder and colts. Range - Mouth of Cottonwood.

RED SHIRT. Postoffice address Rosebud, S. D. Cattle branded on left side same as cut. Horses branded with a K. Ranch in Little White River country.

PERRY PARKER. Postoffice address Kennedy, Neb. Cattle branded same as cut. Horses, F on left shoulder. Range, Mouth of Borman.

CLEMENT WHIRLIND SOLDIER. Postoffice address Rosebud, S. D. Cattle brand on left hip like cut. Horses branded same on left shoulder. Range, on Big White River.

THEODORE DOYLE. Postoffice address Kennedy, Neb. Cattle branded on left side and hip. Horses same on left shoulder. Some on left side. Range, Rush Lake, Gordon and North Loup.

J D KIME. Postoffice address Kennedy, Neb. Cattle branded on left side with both ears cropped square. Horses same as cattle but on left shoulder has Walt's cattle, also, U B I. Range, Gordon Creek.

G W LADLEY. Postoffice address Newton, Neb. Cattle branded same as cut or on hip. Horses L on left hip. Range, between Jordan creek and the Loup.

D B STOKER. Postoffice address Newton, Neb. Cattle branded as on cut. Also U on shoulder, or on side, I on hip - left side. Also U on left jaw in addition to U on side range on Gordon creek and south.

C W BENNETT. Postoffice address Simeon, Neb. Stock branded with T on left hip also same as cut. Range, between Gordon and Snake creeks and on the Niobrara river.

J W PURLIEIGH. Postoffice address Simeon, Neb. Cattle and horses branded same as cut on left side. Range between Gordon and Snake creeks and on the Niobrara river.

JOHN B LORD. Postoffice address Simeon, Neb. Stock branded same as cut back of right shoulder and on right hip. Range, on the Niobrara.

TODD SMITH. Postoffice address Rosebud, S. D. Cattle branded same as cut a Diamond T. Horses branded the same. Ranch in White Thunder Creek.

ROBERT FINLAYSON. Postoffice address Newton, Neb. Stock branded same as cut. Range on Gordon Creek.

GEORGE DECORY. Postoffice address Rosebud, S. D. Cattle branded on left side same as cut. Horses branded G D on left hip. Ranch on Lone and Antelope creek east of Rosebud.

D. RAY. Postoffice address Rosebud, S. D. Cattle branded on left thigh or hip same as cut. Horses branded same on left shoulder.

BEN TURGRON. Postoffice address Bonesteel, S. D. Cattle branded on left side same as cut and right ear cropped. Horses branded T on left shoulder. Also with circle A.

W.M. F. SCHMIDT. Postoffice address Rosebud, S. D. Branded same as on cut or with - under the S; right ear slip and dulapied. Horses branded same on left hip.

ALEX BORDEAUX. Postoffice address Rosebud, S. D. Horses are branded on left thigh; cattle on left side with both ears cropped. Also with circle A.

Gustave Gunderson. Cody, Nebraska. On left side; horses J on left shoulder. Range - Between Snake and the Niobrara.

L K BELDING. Postoffice address Brownlee, Neb. On right side or hip. On left side or hip; or I - on left hip. Range, Calif Creek.

J B and E T SMITH. Postoffice address Brownlee, Neb. Cattle and horses on left side; also horses on right side. Range, Goose Creek.

E. R. VANDEGRIFT. Postoffice address Brownlee, Neb. Same as on cut. Range - between Goose Creek and North Loup.

J. M. HANNA. Postoffice address Seneca, Neb. Branded as on cut; some P on right hip and some on right hip. Range - Calif Creek Valley in Cherokee county.

E. E. ORR. Postoffice address Newton, Neb. Cattle branded anywhere on left side; horses on left shoulder. Range, between North prong and North Loup and Gordon Creek.

JOSEPH KENNEDY. Postoffice address Brownlee, Neb. Cattle and horses branded on left side or hip. Range, North Loup.

E. M. FADDIS. Postoffice address Foss, Neb. Range, North Loup River.

I. L. MERCURE. Postoffice address Seneca, Neb. On right side, or on left hip. Range, Southwest of Seneca.

P. GRIER. Postoffice address Seneca, Neb. On left hip or left hip. Range, between Seneca and Norway on Middle Loup.

B W PEARSON. Postoffice address Brownlee, Neb. Same as on cut. Horses same on left shoulder. Range, Goose Creek.

JOHN H SALZMANN. Postoffice address Brownlee, Neb. On left hip. The herd mark is a Dev. lap. Range on Goose Creek.

HENRY FAULHABER. Postoffice address Brownlee, Neb. Cattle on left side. Horses same on left shoulder. Range, Loup river.

DAVID STEADMAN. Postoffice address Foss, Neb. Cattle on left side. Has charge of cattle branded on right side of hip. Some horses on left shoulder.

JOHN CHALUD. Postoffice address Foss, Neb. Cattle and horses on right side. Range, Big Creek.

D E PERKINS. Postoffice address Halsey, Neb. On left hip. Range, Loup River.

TALBOT & GALLOP. Postoffice address Seneca, Neb. Cattle branded on left side. Horses branded on left shoulder. Range between Middle Loup and Dismal.

GEORGE GRAY. Postoffice address Foss, Neb. On left hip. On left hip. Dr AG on right hip or side. Range, Loup and Dismal.

CRONIN BROS. Postoffice address Theford, Neb. On right side. Range, between Loup and Dismal.

WALT HARDY. Postoffice address Seneca, Neb. Left side on cattle; horses, left shoulder also on left side. Range, south of Middle Loup.

JULIUS HECKMAN. Postoffice address Brownlee, Neb. Same as on cut. Range - south of Brownlee.

M. DUNHAM. Postoffice address Kennedy, Neb. Stock branded on left side as on cut. Range - Gordon Creek.

W K GRANT. Postoffice address Brownlee, Neb. On left side. Range, Loup River.

IRA SPENCER. Postoffice address Brownlee, Neb. Branded on left side. Range, Calif Creek and Swan Lake Valley.

S E ORR. Postoffice address Brownlee, Neb. On left side. Range, Swan Lake Valley.

J R WALLINGFORD. Postoffice address Kennedy, Neb. Stock branded same as cut on left side. Some branded with bar underneath. W anywhere on left side.