

**W. D. MCGEE, Creston, S. D.**




Left or either side of cattle; also V left side of neck. Swallow fork right ear, underbit left; right ear mottled off; underbit left ear. Some on left jaw and some on left jaw. Other brands left side of neck or any part of animal, the following: left Also some cattle bearing the following brands: A left neck; X left side or shoulder; W left hip or thigh.

On left side

Left side of neck or any part of animal, the following: left Also some cattle bearing the following brands: A left neck; X left side or shoulder; W left hip or thigh.

Anyone selling horses or cattle bearing the above brands will be prosecuted. Information regarding them liberally forwarded. Range—Harney Springs and Cottonwood.

**MARTIN RED BEAR.**



Postoffice address Pine Ridge, S. D. On left side; horses same left thigh. Range—Wolf Creek.

**HORACE WALLINGFORD**



Postoffice address Chesterfield Neb. Cattle branded on left side and hip; left ear cropped; some on left side and on left shoulder. Horses branded on left shoulder.

**GEORGE PETE**




Rosebud, S. D. Some A B E left side and left hip. Horses M. on left hip and some same on left shoulder. No horses sold unless brand is inverted making—K. Range head of Wheat Stone.

**JOHN H HARNAN.**



Postoffice address Brownlee Neb. Same as on cut. Also— and— Horses on left shoulder. Range Goose Creek and North Loup.

**CHARLES H FAULMAYER**




Postoffice address Brownlee, Neb. Either right or left side on cattle. Horses same on left shoulder. Left ear cut off cattle. Range, Loup river.

**HERBERT O. BISONETTE, MANAGER.**




Postoffice address Pine Ridge, S. D. Cattle branded as on cut; some branded on left side; also on left side; horses same on left shoulder. Range—Wounded Knee and Wakpamans Lake, Shannon Co.

**A THOMPSON**




Postoffice address Simon Neb. Stock branded same as cut behind left shoulder. Range on the Schlagle.

**S E and A B MCGALVEY**



Postoffice address Kennedy Neb. Cattle branded as on cut; horses same on left shoulder. Range on Square Lake.

**M. L. WALKER**




Postoffice address Simon Neb. Cattle branded on right side; horses same on left shoulder. Range, some on left side, 4 miles from mouth of winter, 4 miles south of Simon.

**L. K. BELDING**



Postoffice address Brownlee Neb. On right side of hip. On left side of hip or left hip. Range, Call Creek.

**HENRY FAULMAYER**




Postoffice address Brownlee, Neb. Cattle on left side. Horses same on left shoulder. Range, Loup river.

**JOHN GHOST BEAR, MANAGER**



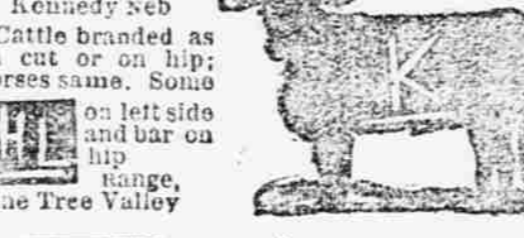
Postoffice address Pine Ridge, S. D. Cattle branded B C on left hip of cattle as on cut; some branded on left side; also on left side; horses same on left shoulder. Range—Wounded Knee and Wakpamans Lake, Shannon Co.

**W. G. CARSON**



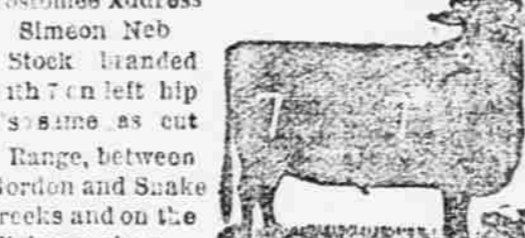
Postoffice address Simon Neb. Stock branded on left hip same as cut. Range, head-quarters of the Schlagle.

**G. W. KIME**




Postoffice address Kennedy Neb. Cattle branded as on cut or on hip; horses same. Some on left side and bar on hip. Range, Goose Tree Valley.

**G. W. BENNETT**




Postoffice address Simon Neb. Stock branded with 7 on left hip as same as cut. Range, between Gordon and Snake creeks and on the Niobrara river.

**J. B. and E. T. SMITH**



Postoffice address Brownlee Neb. Cattle and horses on left side; also horses on right side. Range, Goose Creek.

**DAVID STEADMAN**




Postoffice address Pass, Neb. Cattle on left side. Has charge of cattle branded on right side and horses right hip. Some horses on left shoulder.

**L. C. Peyton.**




Lavaca, Nebraska. On left side. Range—Pole Creek. SHORT HORN BULLS for sale.

**D. M. BEARS**



Postoffice address Kennedy Neb. Cattle branded as on cut; left side; some on left hip. Horses on left shoulder. Range—Square Lake.

**FLOYD KIME**




Postoffice address Kennedy Neb. Cattle branded on left hip or side of body. Horses with H on left shoulder, range near Lake, Gordon and North Loup.

**J. W. BURLEIGH**




Postoffice address Simon, Neb. Cattle and horses branded same as cut on left side. Range between Gordon and Snake creeks and on the Niobrara river.

**E. R. VANDEGRIFT**



Postoffice address Brownlee, Neb. Same as on cut. Range—between Goose Creek and North Loup.

**JOHN CHALOUZ**



Postoffice address Brownlee, Neb. Cattle and horses on left side. Range, Big Creek.

**Gallop, Nebraska**



On left side. Range—10 miles south of Merriman.

**MARGARET and SON**




Postoffice address Simon Neb. Cattle branded as on cut; or J or V D on left hip with hole in right ear when under 2 yrs old; horses same as cut and J J Range—Gordon Creek and Niobrara river.

**N. S. ROWLEY**




Postoffice address Kennedy Neb. Cattle branded on left side and hip; horses on left shoulder; also on left hip. Range—between Gordon and Snake creeks and on the Niobrara river.

**JOHN B. LORD**




Postoffice address Simon Neb. Stock branded same as cut on back of right shoulder and on right hip. Range, on the Niobrara.

**J. M. HANNA**




Postoffice address Seneca, Neb. Branded as on cut; some on right hip and some on left hip. Range—Call Creek Valley in Cherokee county.

**D. E. PERRINS**



Postoffice address Halsey, Neb. On left hip. Range, Loup River.

**Geo. H. Hill.**



Gallop, Nebraska. On left side. Range—10 miles south of Merriman.

**ALBERT WHIPPLE**




Postoffice address Rosebud, S. D. Branded on left side. Some on left shoulder. Some on either shoulder thus.

**N. R. & BACHELOR**



Postoffice address Valentine, Neb. Cattle branded same as on cut; some on left side and hip; horses same on left shoulder. Cattle range, Gordon and Merriman; Horse range, Steer Creek, between the Niobrara and Snake river districts.

**REUBEN QUICK BEAR.**




Postoffice address Rosebud S. D. Cattle branded same as cut or on hip. Range on Black Pipe Creek.

**E. E. ORR.**



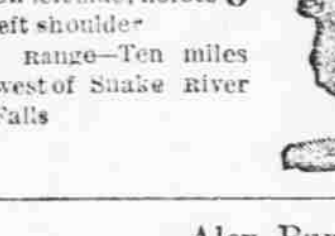
Postoffice address Newton, Neb. Cattle branded anywhere on left side; horses on left shoulder. Range, between north prong and North Loup and Gordon Creek.

**TALBOT & GALLOP**




Postoffice address Seneca, Neb. Cattle branded on left side. Horses branded on left shoulder. Range between Middle Loup and Mismal.

**Geo. L. Coleman.**




Cody, Nebraska. On left side; horses on left shoulder. Range—Ten miles west of Snake river Falls.

**FRANK ROTHLEUTNER**




Postoffice address Killgore, Neb. Cattle branded on either side as on cut, same on hip. Some on left side. Range—North of Merriman.

**D. L. McLANE**



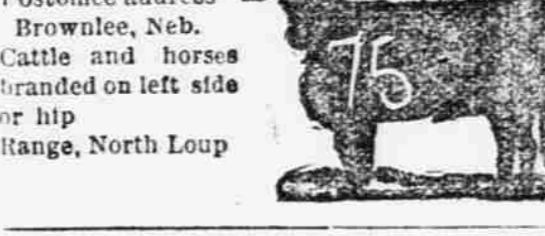
Postoffice address Rosebud, S. D. Cattle branded on left side as on cut; also F L R and F R. Horses branded on left shoulder and collar three links. Range mouth of Cottonwood.

**TODD SMITH.**



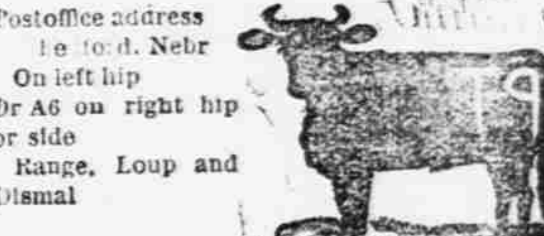
Postoffice address Rosebud S. D. Cattle branded same as cut a Diamond T. Horses branded same, Ranch a White Thunder Creek.

**JOSEPH KENNEDY.**




Postoffice address Brownlee, Neb. Cattle and horses branded on left side or hip. Range, North Loup.

**GEORGE GRAY**




Postoffice address Heald, Neb. On left hip. Range on right hip or side. Range, Loup and Mismal.

**Alex Burr.**



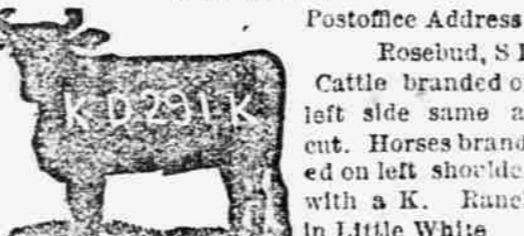
Pullman, Neb. On right side; horses same left shoulder. Herd mark Dew lap. Range—Brush Lake and South.

**ROBERT BAD WOUND.**




Postoffice address Allen, S. D. Left side as on cut; horse 10 on left hip. Range—Corn Creek.

**RED SHIRT**



Postoffice address Rosebud, S. D. Cattle branded on left side same as cut. Horses branded on left shoulder with a K. Ranch in Little White river district.

**ROBERT F. NLAYSON**




Postoffice address Newton Neb. Stock branded same as cut. Range on Gordon Creek.

**E. M. FADDIS.**



Postoffice address Pass Neb. Range, North Loup River.

**CRONIN BROS.**



Postoffice address Heald, Neb. On right side. Range between Loup and Mismal.

**Geo. W. Monnier.**




Merriman, Neb. Left shoulder and left thigh; some on left hip; horses same left thigh. Range—East and Southeast Merriman.

**T. F. FRANKS.**




Postoffice address Merriman, Neb. On left side; ear-mark under slope. Horses—J S on left shoulder. Range ten miles northeast of Merriman.

**PERRY PARKER**




Postoffice address Kennedy Neb. Cattle branded same as cut. Horses, Pon left shoulder. Range, Mouth of Jordanian.

**GEORGE DEORY.**




Postoffice address Rosebud, S. D. Cattle branded on left side same as cut. Horses branded G D on left hip. Range on Long and Antelope creek east of Rosebud.

**I. L. MERCURE.**



Postoffice address Seneca, Neb. On right side, or J on left side, or on other hip. Range, Southwest of Seneca.

**WALT HARDY.**



Postoffice address Seneca, Neb. Left side on cattle; horses, left shoulder also on left side. Some on right hip. Range, south of Middle Loup.

**Grant Bixler.**



Merriman, Neb. Some on left side; some on left hip; horses same left thigh. Range—Six miles Northeast of Merriman.

**S. H. KIMMEL.**




Rosebud, S. D. Also B U on left side. Cattle unbranded on both ears; horses branded on left shoulder. Range—On Antelope and Spring Creeks.

**CLEMENT WHIRLIND SOLDIER**



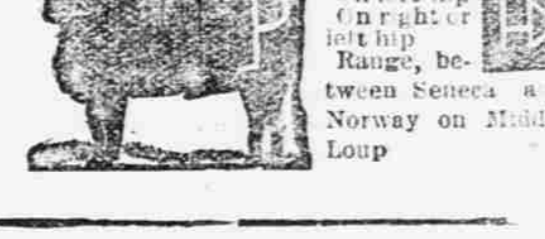
Postoffice address Rosebud, S. D. Cattle brand on left hip like cut. Horses branded same on left shoulder. Range, on Big White River.

**BEN BEAUVOIS**



Postoffice address Rosebud, S. D. Stock branded left shoulder three inches long; side four inches long. Brand record 122 yrs. Ranch on Horse Creek.

**P. GRIER.**



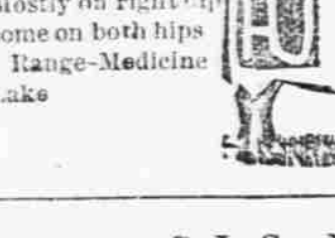
Postoffice address Seneca, N. H. On left hip. On right or left hip. Range, between Seneca and Norway on Middle Loup.

**JULIUS HECKMAN.**



Postoffice address Brownlee, Neb. Same as on cut. Range—south of Brownlee.

**H. R. SEARS.**




Cody, Nebraska. Mostly on right hip. Range—Medicine Lake.

**Joseph Fairhead.**



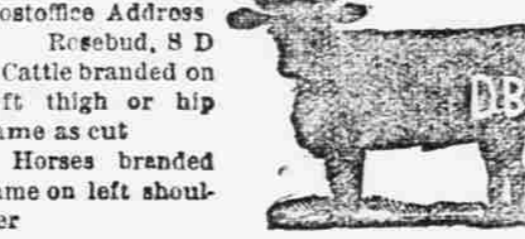
Lavaca, Neb. Left side. Also on left side also same on left thigh. Horses—A left shoulder. Range—Between Fairhead Lake and Snake river.

**THEODORE DOYLE**



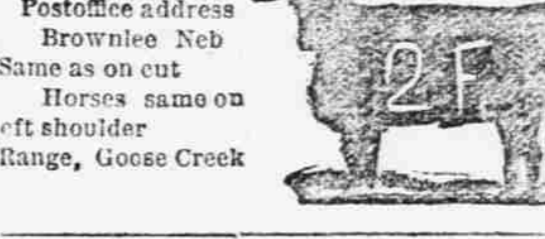
Postoffice address Kennedy Neb. Cattle branded on left side and hip. Horses same on left shoulder. Some on left side. Also U on left hip. Range, near Lake, Gordon and North Loup.

**D. BRAY**



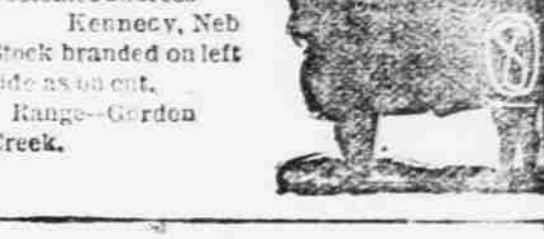
Postoffice address Rosebud, S. D. Cattle branded on left thigh or hip same as cut. Horses branded same on left shoulder.

**B. W. PEARSON**




Postoffice address Brownlee Neb. Same as on cut. Horses same on left shoulder. Range, Goose Creek.

**M. DUNHAM.**




Postoffice address Kennedy, Neb. Stock branded on left side as on cut. Range—Gordon Creek.

**S. J. GOODIN.**




Cody, Nebraska. Cattle branded as on cut; horses same. Range—North of the Snake.

**Clarence Cutcomb.**




Cody, Nebraska. Left side on large cattle. On small stock left side; horses A; left shoulder. Range—Southeast of Cutcomb Lake.

**J. D. KIME**




Postoffice address Kennedy Neb. Cattle branded on left side with both ears cropped square. Horses same as cut but on left shoulder has Weir's cat. Also U B I. Range, Gordon Creek.

**BEN TURGEON**



Postoffice address Rosebud, S. D. Cattle branded on left side same as cut and right ear crop pegged. Horses branded on left shoulder. Also with circle A.

**JOHN H. SALZMANN**



Postoffice address Brownlee Neb. On left hip. The herd mark is a dew lap. Range on Goose Creek.

**W. K. GRANT**



Postoffice address Brownlee Neb. On left side. Range, Loup River.

**C. Evenson.**



Cody, Nebraska. On left side and thigh; horses same on left side. Range—Between Snake and Niobrara.

**James Goodfellow and Son.**



Cody, Nebraska. On left side; horses J G right side and mostly on jaw range—Between the Niobrara and Medicine Lake.

**D. B. STONER**



Postoffice address Newton Neb. Cattle branded as on cut or on hip. Horses A on left side. In addition to U B on side range on 3 prong creek and south.

**ALEX BORDEAUX.**



Postoffice address Rosebud, S. D. Horses are branded on left thigh; cut on left side with left ear crop on left ear. Also cat. Also M W I. Range on Horse Creek.

**L. A. GERMAN**



Postoffice address Newton Neb. Cattle branded left or side; horses same on left shoulder and have ears cut. Branded SP under throat. Range—North Loup.

**S. E. ORR**




Postoffice address Brownlee, Neb. On left side. Range, south of Brownlee.

**W. H. CARTER.**



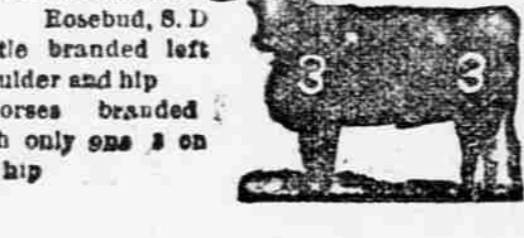
Postoffice address Cody, Nebraska. On left side; some X T left side; horses T left shoulder. Short Horn stock. Range—Between Niobrara and the Snake.

**W. H. CARTER.**



Postoffice address Rosebud, S. D. Cattle branded left shoulder and hip. Horses branded with only one 3 on left hip.

**E. W. RAYMOND**



Postoffice address Rosebud, S. D. Cattle branded left shoulder and hip. Horses branded with only one 3 on left hip.

**Gustave Gunderson.**



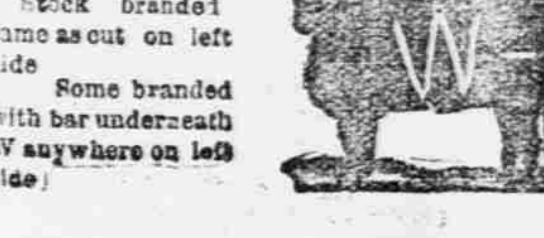
Cody, Nebraska. On left side; horses 1 on left shoulder. Range—Between Snake and the Niobrara.

**DICK MCNALL**



Postoffice address Brownlee Neb. On left side and hip also 8 on left hip. Range, North Loup.

**J. R. WALLINGFORD**



Postoffice address Kennedy Neb. Stock branded same as cut on left side. Some branded with bar underneath W anywhere on left side.